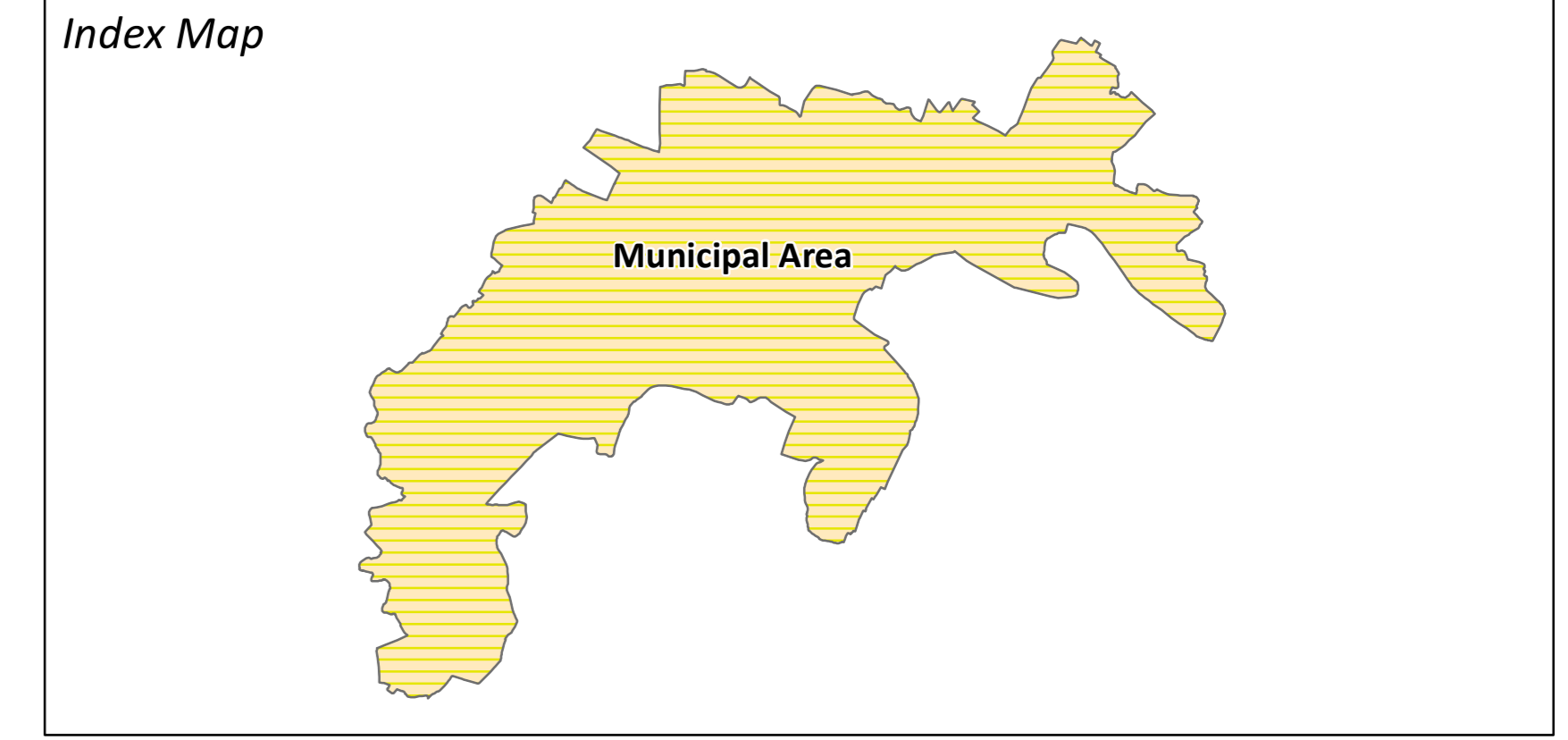
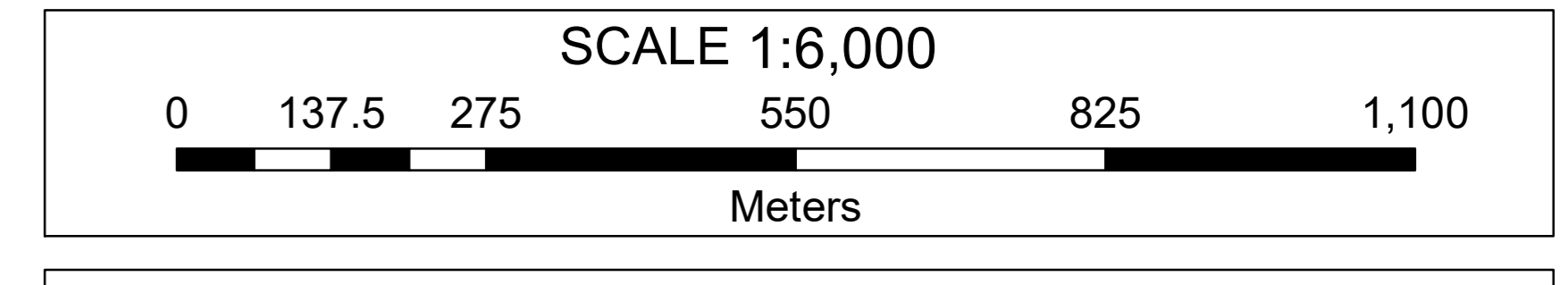
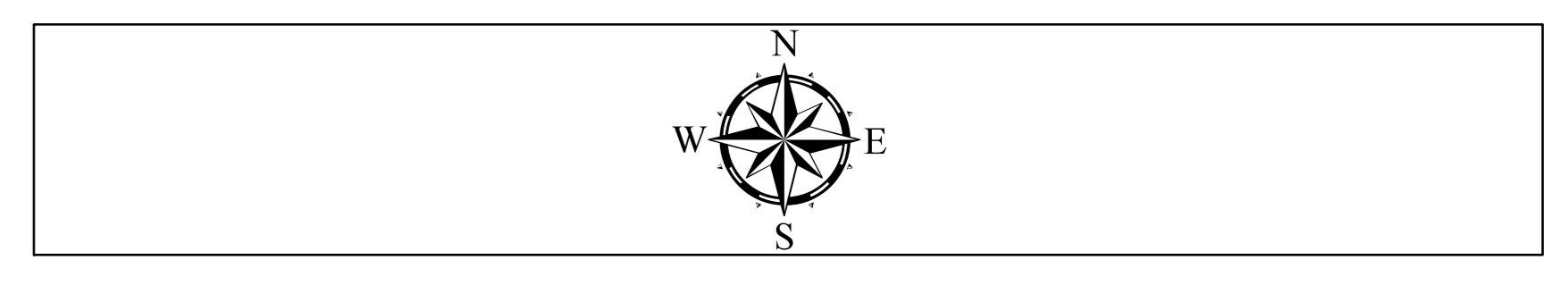


Nagar Parishad, Ajaygarh District - Panna (M.P.)

Map Title
Base Map of Municipal Council Area

Legend

- Important Landmarks
- National Highway
- State Highway
- Major Road
- Other Road
- Bridge / Culvert
- Canal
- Ward Boundary
- Municipal Boundary
- Road
- Drainage / Nala
- Pond / Tank / Reservoir



Project Title
“Preparation of Property Tax Register based on GIS & Revenue Survey with Technical Handholding Support in Cluster-II/13”
 (Tendukheda, Patharia, Patera, Amanganj, Devendra Nagar, Ajaygarh, Kakarhati, Pawai, Shahgarh, Rahatgarh, Banda, Shahpur and Makroniya)

- Sources**
- (1) Survey of India Toposheet No.: 63D/01 and 63D/05 on Scale 1: 50,000
 - (2) WorldView-02 Satellite Data sourced from National Remote Sensing Centre (NRSC), Hyderabad. Acquisition Date: 29.01.2014
 - (3) Ward Gazette Notification No. 346-Duda-2014, Panna Dated 20.06.2014

Urban Administration & Development Department
Government of Madhya Pradesh, Bhopal
 Palika Bhavan, 6 No Bus Stop, Shivaji Nagar, Bhopal - 462016 (MP)

Prepared by

Choice Consultancy Services Private Limited
 Choice House, Shree Shakambhari Corporate Park,
 Plot No.156-158, JB Nagar, Andheri East,
 Mumbai - 400099 (Maharashtra)

VERIFIED AND APPROVED BY

Chief Municipal Officer	Nodal Officer	Revenue Officer / Engineer	Project Manager
Name & Signature	Name & Signature	Name & Signature	Name & Signature

Version: DFR Revision: 0.0 Date:02.02.2020