







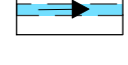


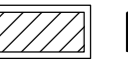
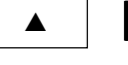
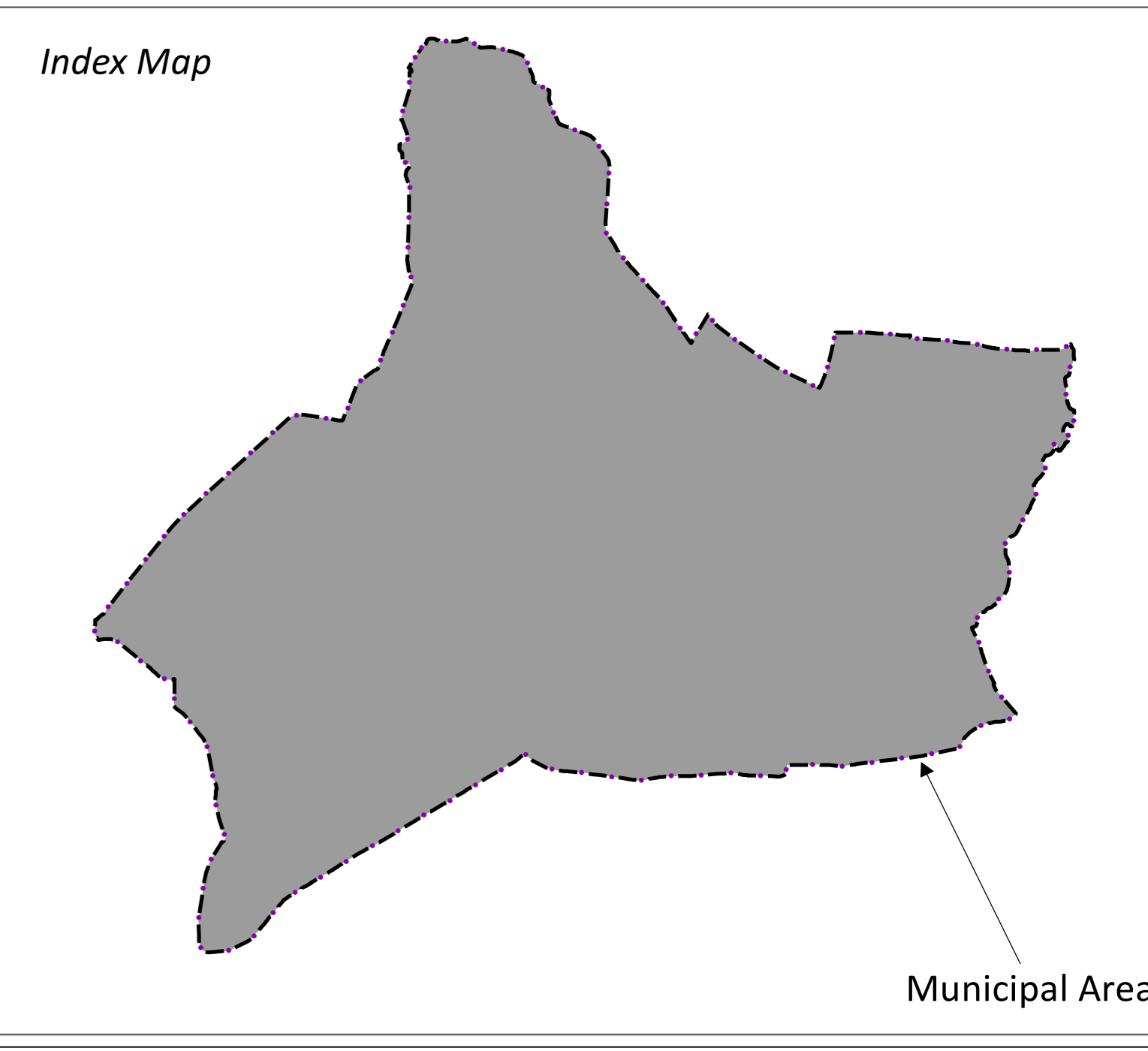
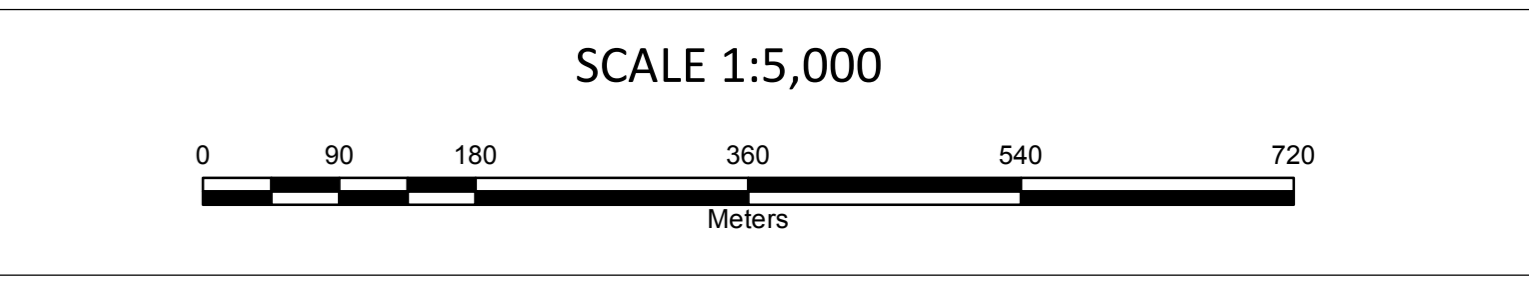
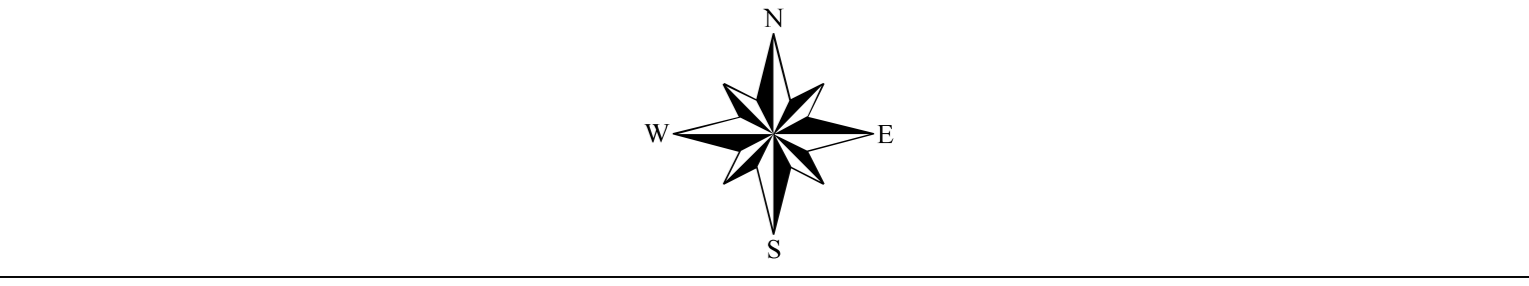


# Nagar Parishad, Alot District -Ratlam (M.P.)


## Map Title City Base Map


- Legend**
-  Municipal Boundary
  -  Major Road
  -  Other Road
  -  Bridge
  -  Drain
  -  Dam Structure
  -  Park
  -  Culvert
  -  Waterbody
  -  Canal
  -  Railway Line
  -  Road Divider
  -  Important Landmark



**Project Title**  
**Preparation of Property Tax Register Based on GIS & Revenue Survey with Technical Handholding Support in Cluster KK-13**  
 (Taal, Sailana, Alot, Namli, Badawada, Piproda, Dhamnod-Ratlam, Soyatkalani, Badagaon-Shajapur, Nalkheda, Barod Shajapur, Kanad, Susner)

- Sources**
- (1) Survey of India Toposheet No: -46-P-9 on Scale 1:50,000
  - (2) World View -02 Satellite Data Nov-2013
  - (3) Ward Gazette Notification, Date: 12-Aug-1994

 **Urban Administration & Development Department**  
**Government of Madhya Pradesh, Bhopal**  
 Palika Bhawan, 6 No. Bus Stop, Shivaji Nagar, Bhopal - 462016 (M.P.)

 Prepared by  
**Ceinsys Tech Ltd.**  
 Formerly ADCC Infocad Ltd.  
 10/5, IT Park, Opp: VNIT, Nagpur- 440022 (M.S.)  
 Web: www.ceinsys.com

**Verified & Approved By**

Chief Municipal Officer	Nodal Officer	Revenue Officer / Engineer	Project Manager
Name & Signature	Name & Signature	Name & Signature	Name & Signature

Version: 1.0      Revision: 1.0      Date: 00/00/2018

