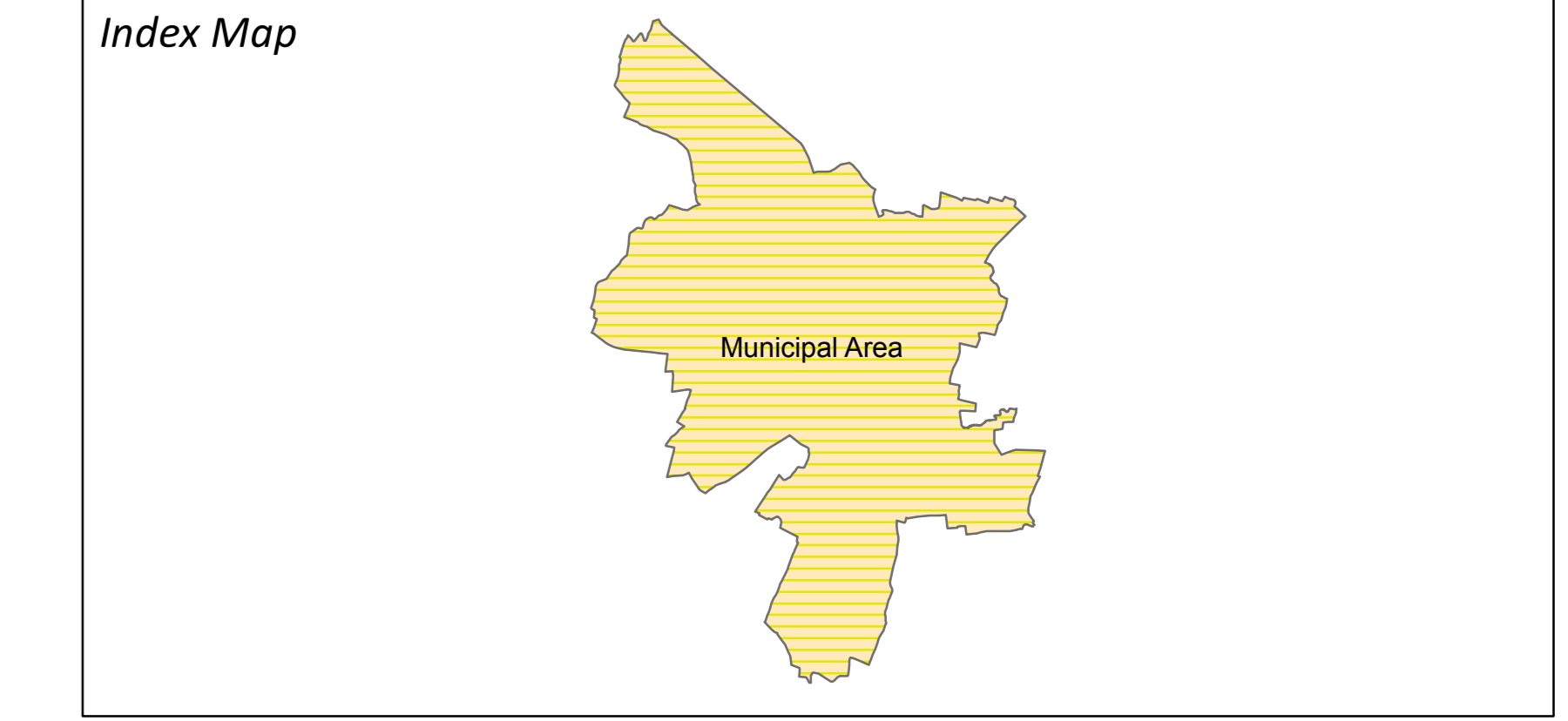
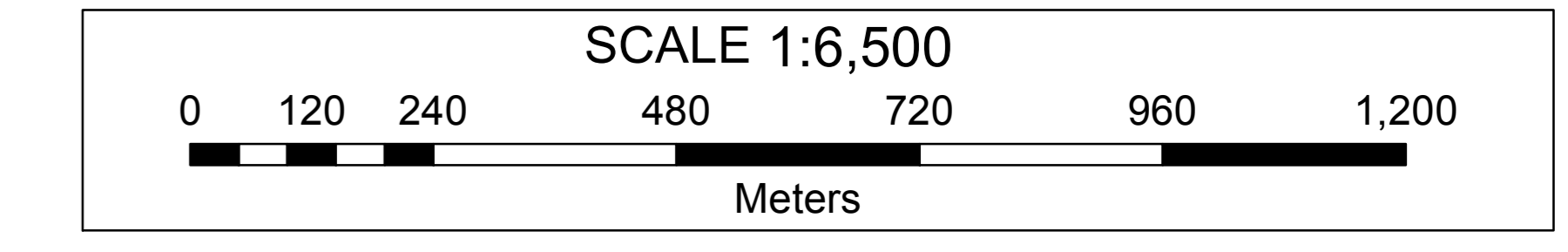
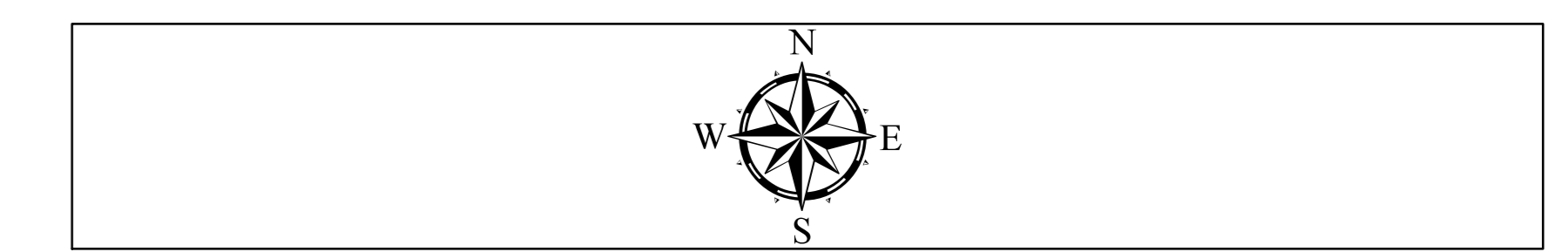


# Nagar Parishad, Aron District - Guna (M.P.)

Map Title  
**Base Map of Municipal Council Area Without Ward Boundary**

**Legend**

- Important Landmarks
- National Highway
- State Highway
- Major Road
- Other Road
- Bridge / Culvert
- Drainage / Nala
- Pond / Tank / Reservoir
- Municipal Boundary
- Road
- Helipad



**Project Title**  
Preparation of Property Tax Register based on GIS & Multi Purpose Household Survey with Technical Handholding Support in Cluster-N/9 (Guna, Raghogarh, Aron, Kumbhraj, Chachora-Binagang, Ashoknagar, Chanderi, Mungaoli, Isagarh)

- Sources**
- (1) Survey of India Toposheet No : 54H/07 on Scale 1: 50,000
  - (2) WorldView-02 Satellite Data Sourced from National Remote Sensing Centre (NRSC), Hyderabad. Acquisition Date : 06th Jan, 2014
  - (3) Ward Gazette Notification Dated : 13th Jun, 2014

**Urban Administration & Development Department**  
**Government of Madhya Pradesh, Bhopal**  
Palika Bhavan, 6 No Bus Stop, Shivaji Nagar, Bhopal - 462016 (MP)

Prepared by **IL&FS Environment**  
IL&FS Environmental Infrastructure & Services Ltd.  
2nd Floor, M. M. Tower Plot No - 8 & 9 Udyog Vihar Phase-IV  
Gurgaon-122001 Haryana Web: www.ilfsindia.com

VERIFIED AND APPROVED BY			
Chief Municipal Officer	Nodal Officer	Revenue Officer / Engineer	Project Manager
Name & Signature	Name & Signature	Name & Signature	Name & Signature
Version: 1.0	Revision: 0.0	Date:	