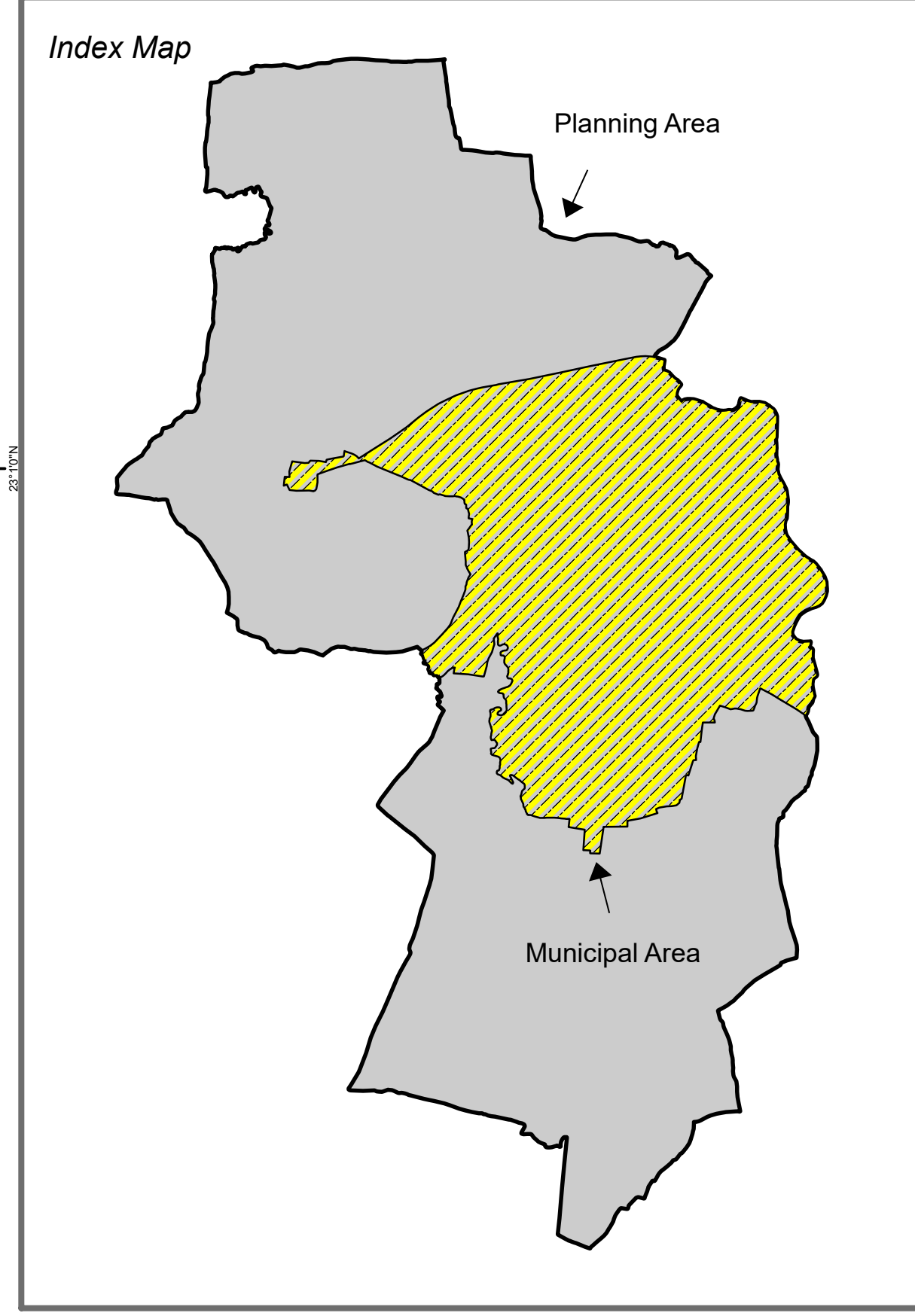
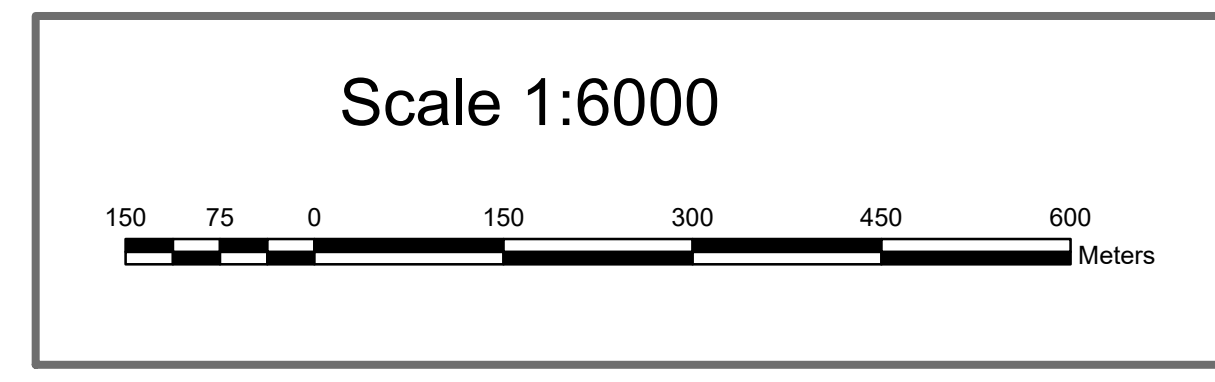



Nagar Palika Parishad, Ashta District- Sehore (M.P.)

Map Title
CITY BASE MAP

Legend

- Municipal Boundary
- Railway Line
- National Highway
- State Highway
- Major Road
- Other Road
- River
- Drainage / Nala
- Pond / Tank / Reservoir
- Important Landmark



Project Title
Preparation of GIS Based Maps And Conducting Multi-Purpose Household Survey in Cluster-M/10
(Berasia, Ashta, Ganjbasoda, Satwas, Sonkatch, Sarangpur, Shahgarj, Shamshabad, Pipalrawa, Rajgarh)

Source

- (1) WorldView-02 Satellite Data Dated 12-Jan-2014
- (2) Ward Gazette Notification Dated: 12-Aug-1994
- (3) Survey of India Toposheet No.: F-43E12 on Scale 1:50,000

Urban Administration and Development Department
Government of Madhya Pradesh, Bhopal
Palika Bhavan, 6 No Bus Stop, Shivaji Nagar, Bhopal - 462016 (MP)

Prepared By **GIS CONSORTIUM INDIA PVT LTD**
H-112, First Floor, Sector-63
Noida-201309 (UP)
Tel: +91-120-4640000, Fax: +91-120-4640020
Web: www.gisconsortium.net

Verified and Approved By

Chief Municipal Officer	Nodal Officer	Rev. Officer/Engineer	Team Leader
Name & Signature	Name & Signature	Name & Signature	Name & Signature

Version: 1.0 Revision: 1.1 Date: 30-Jan-2017

