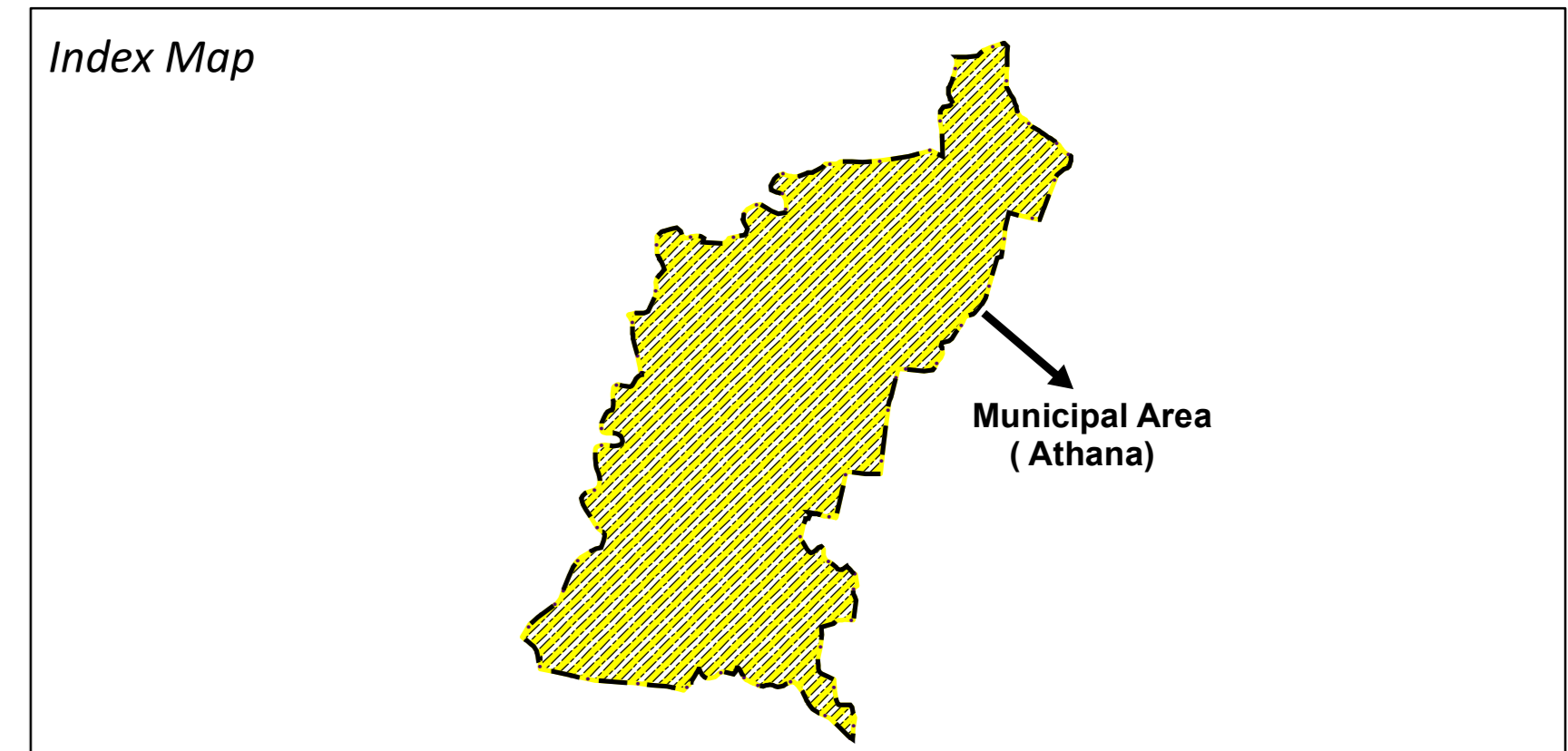
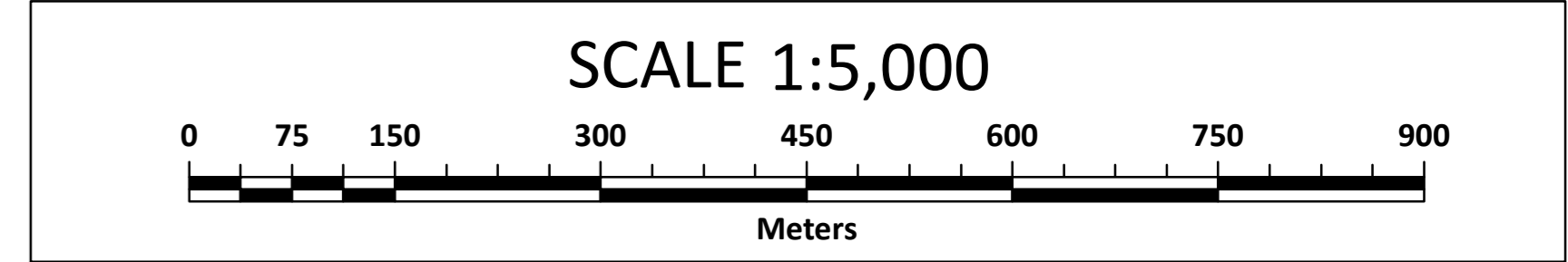



Nagar Parishad Athana, District - Neemuch (M.P.)

Map Title **CITY BASE MAP**

Legend

- Municipal Area Boundary
- Municipal Ward Boundary
- State Highway
- Major Road
- Other Road
- Important Landmarks
- Pond / Tank / Reservoir
- River
- Drainage / Nala
- Canal
- Railway Line
- Bridge



Project Title
 "Preparation of Property Tax Register Based On GIS & Revenue Survey with Technical Handholding Support" Cluster-JJ/13

Sources

- (1) Ward Gazette Notification, Dated: 28-Feb-2014
- (2) Referenced Data by WorldView-02 Satellite Image (0.5 Meters Resolution).

Urban Administration & Development Department
Government of Madhya Pradesh, Bhopal
 Palika Bhavan, 6 No Bus Stop, Shivaji Nagar, Bhopal - 462016 (MP)

Prepared by

RAMTeCH Software Solutions Pvt. Ltd.
 A-6, Sector - 67, NOIDA, Gautam Buddha Nagar (U.P) - 201309

VERIFIED AND APPROVED BY

Chief Municipal Officer	Nodal Officer	Revenue Officer / Engineer	Team Leader
Name & Signature	Name & Signature	Name & Signature	Name & Signature