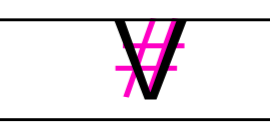
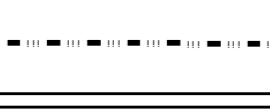
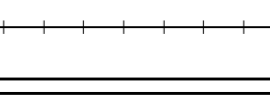


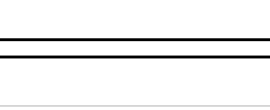

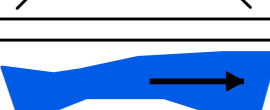
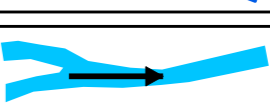
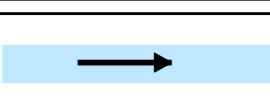

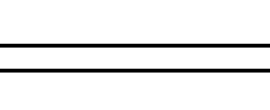
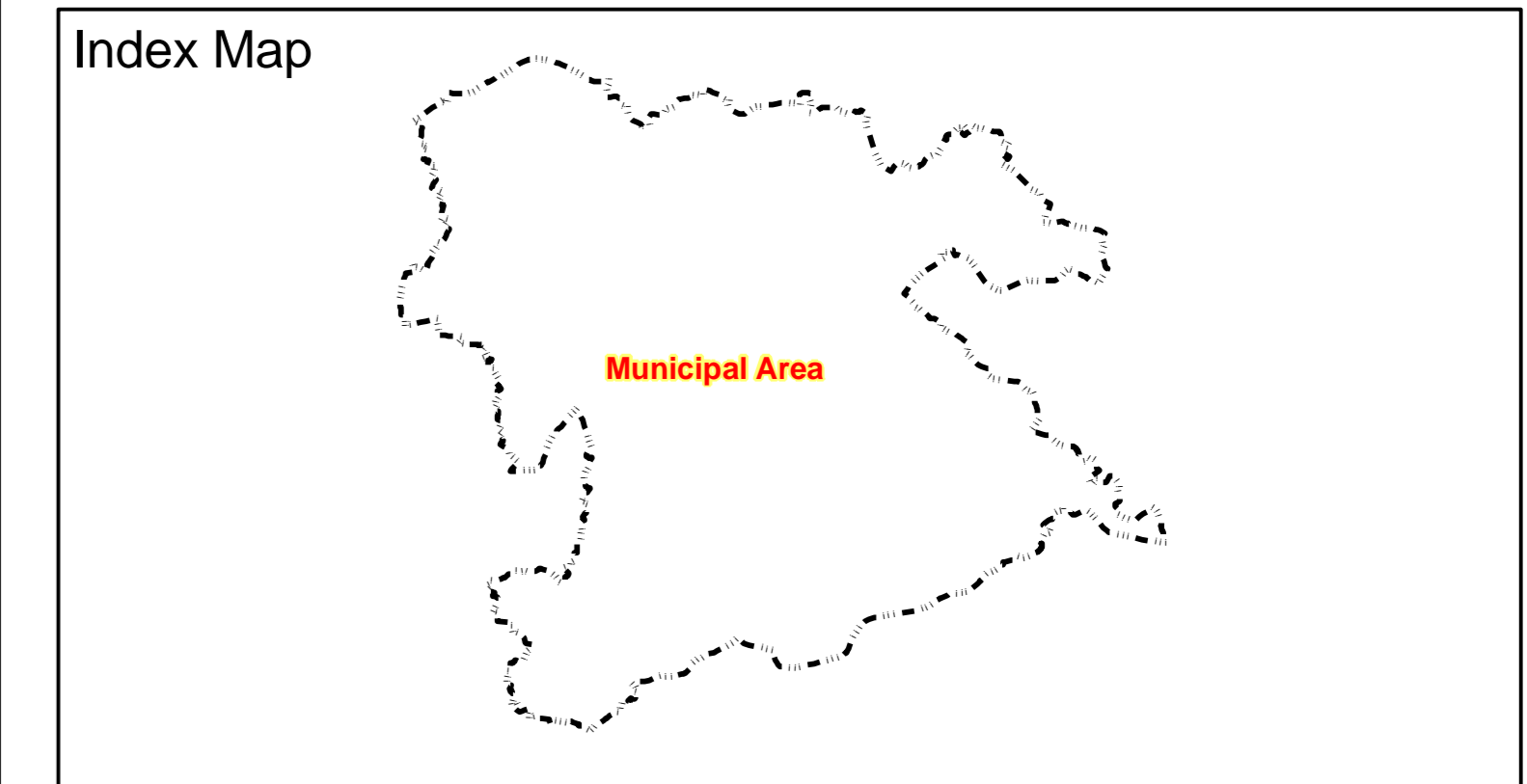
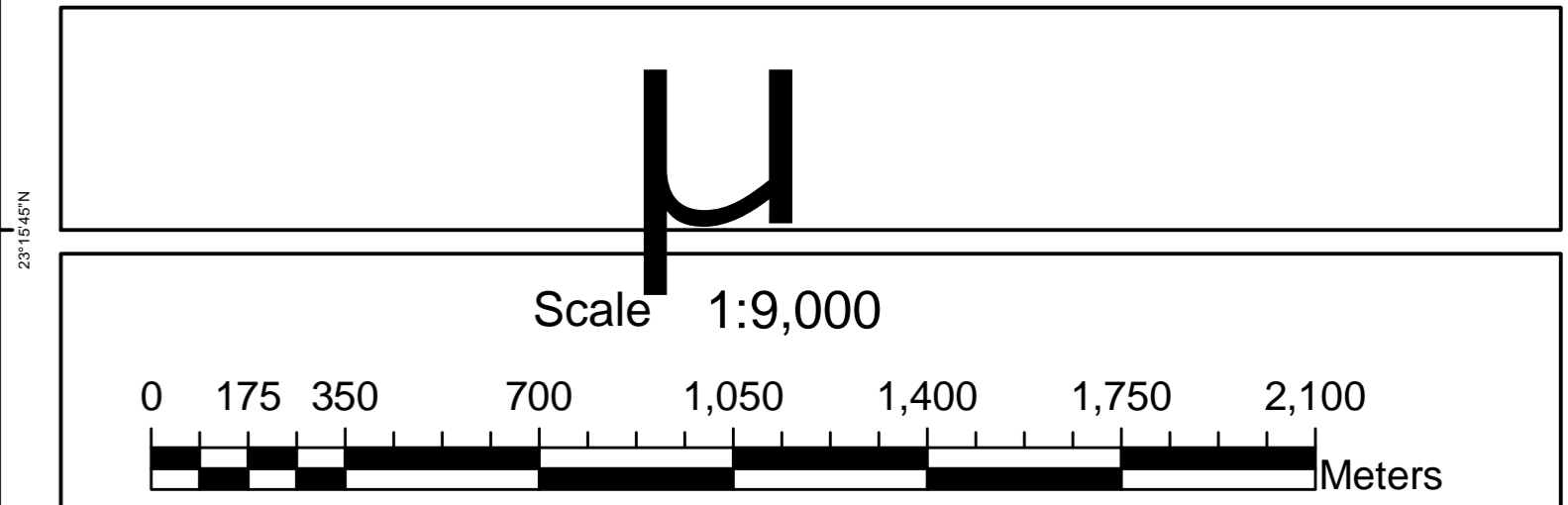


**Nagar Palika Parishad, Bijuri
Distt - Anuppur(M.P.)**

Map Title
CITY BASE MAP

- Legend
-  Important Landmark
 -  Municipal Boundary
 -  Railway Line
 -  National Highway
 -  State Highway
 -  Major Road
 -  Other Road
 -  Bridge/Culvert
 -  River
 -  Drainage / Nala
 -  Canal
 -  Pond / Tank / Reservoir



Project Title
Preparation of Property Tax Register based on GIS & Multi Purpose Household Survey- Cluster- Q/13
(Baikunthpur, Sirmour, Chitrakoot, Maiher, Rampur-Baghelan, Churhat, Umariya, Pali, Shahdol, Dhanpuri, Burhar, Pasan, Bijuri)

- Sources :
- (1) WorldView-02 Satellite Data Acquisition Date -13 December 2013
 - (2) Ward Gazette Notification no.615 Dated 12 Aug 1994
 - (3) Survey of India Toposheet no 64-I -3 & 4 on Scale 1: 50000

**Urban Administration & Development Department
Government of Madhya Pradesh, Bhopal**
Palika Bhavan, 6 No Bus Stop, Shivaji Nagar,
Bhopal - 462016 (MP)

TATA CONSULTING ENGINEERS LIMITED
Tower-A, 4th Floor, 247 Park, Lal Bahadur Shastri
Marg Vikhroli (West), Mumbai-400083

VERIFIED AND APPROVED BY

Chief Municipal Officer	Nodal Officer	Revenue Officer/ Engineer	Project Manager
Name & Signature	Name & Signature	Name & Signature	Name & Signature

Version : Revision : Date :

