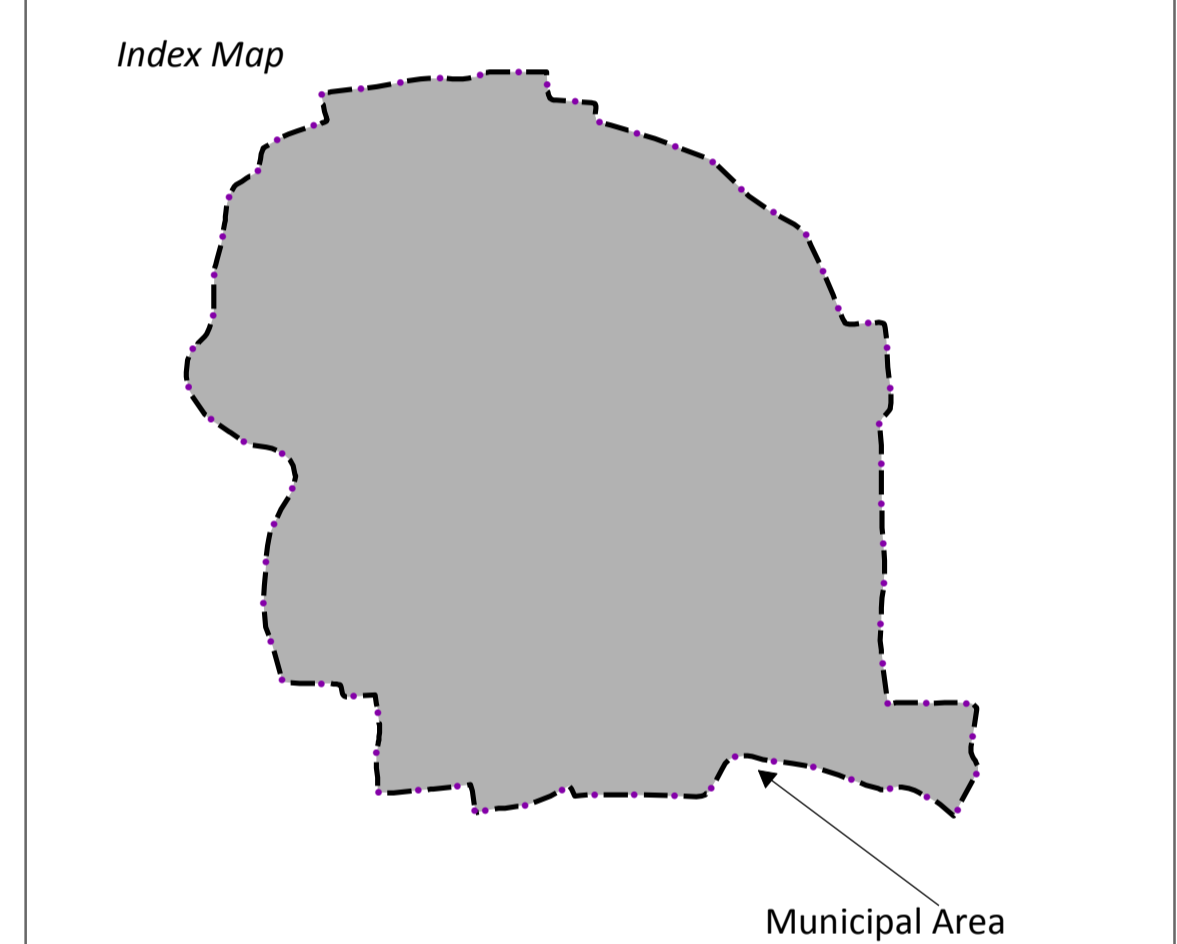
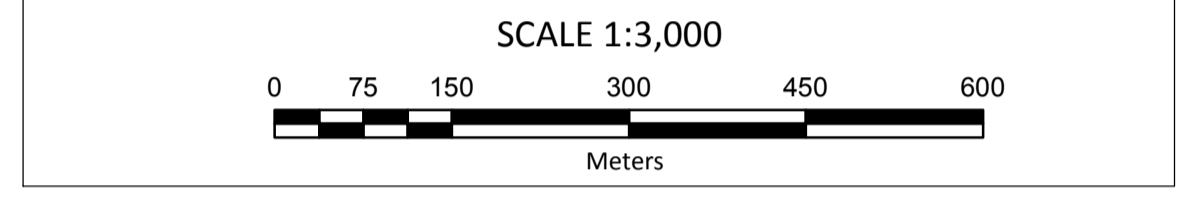
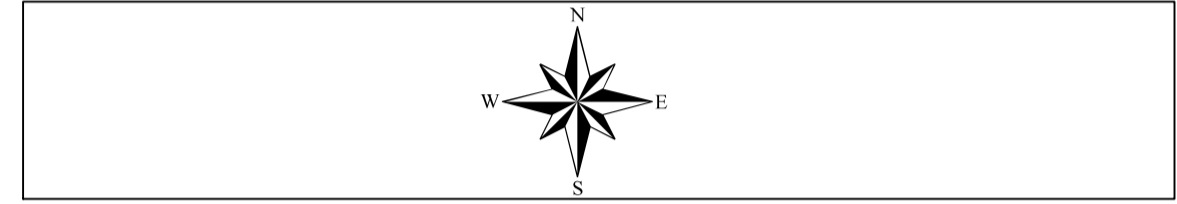


**Nagar Parishad, Badagaon-Shajapur District - Agar (M.P.)**

**City Base Map**

**Legend**

Municipal Boundary	Drain
Other Road	Bridge
River	Culvert
Canal	Overhead Tank
Waterbody	Important Landmark



**Project Title**

**Preparation of Property Tax Register Based on GIS & Revenue Survey with Technical Handholding Support in Cluster KK-13**

(Taal, Sailana, Alot, Namli, Badawada, Piploda, Dhamnod-Ratlam, Soyatkalan, Badagaon-Shajapur, Nalkheda, Barod Shajapur, Kanad, Susner)

- Sources**
- (1) Survey of India Toposheet No: - 55-A-6 on Scale 1:50,000
  - (2) World View -02 Satellite Data Dec, 2013
  - (3) Ward Gazette Notification, Date: 08 Jun, 1984

**Urban Administration & Development Department**  
**Government of Madhya Pradesh, Bhopal**

Palika Bhawan, 6 No. Bus Stop, Shivaji Nagar, Bhopal - 462016 (M.P.)

Prepared by  
**Ceinsys Tech Ltd.**  
 Formaly ADCC Infocad Ltd.  
 10/5, IT Park, Opp: VNIT, Nagpur- 440022 (M.S.)  
 Web: www.ceinsys.com

**Verified & Approved By**

Chief Municipal Officer	Nodal Officer	Revenue Officer / Engineer	Project Manager
Name & Signature	Name & Signature	Name & Signature	Name & Signature

Version: 1.0      Revision :1.0      Date :00/00/2018

