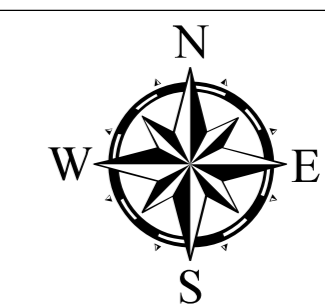



**Nagar Palika Parishad Badamalhera
District- Chhatarpur (M.P)**

**Map Title:-
City Base Map of Badamalhera
District- Chhatarpur**

- Legend**
- Important Landmarks
 - Culvert
 - Drains
 - National Highway
 - Major Road
 - Other Road
 - Municipal Boundary
 - Municipal Ward Boundary
 - Water Bodies

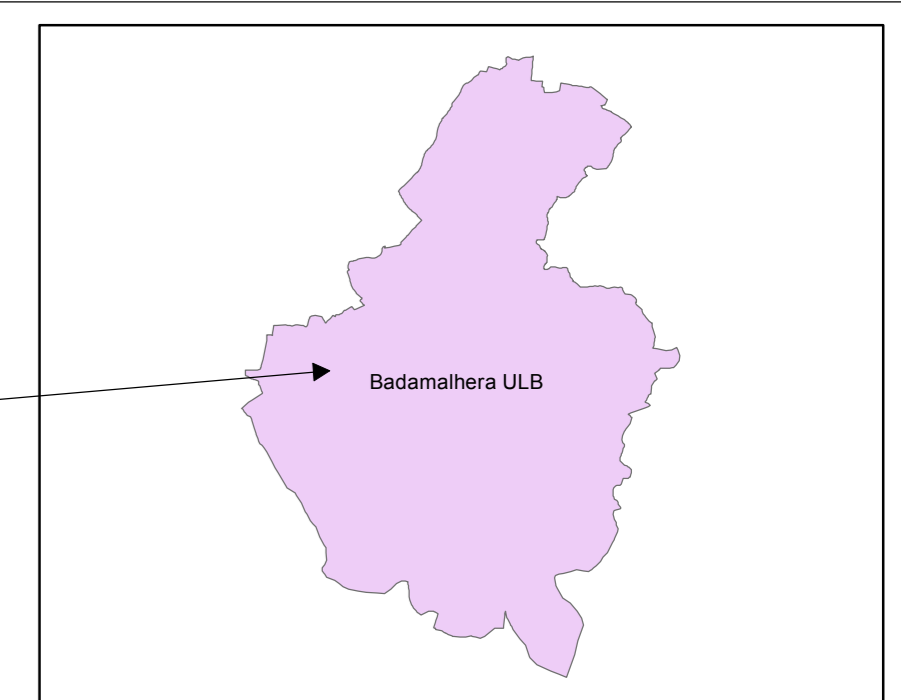
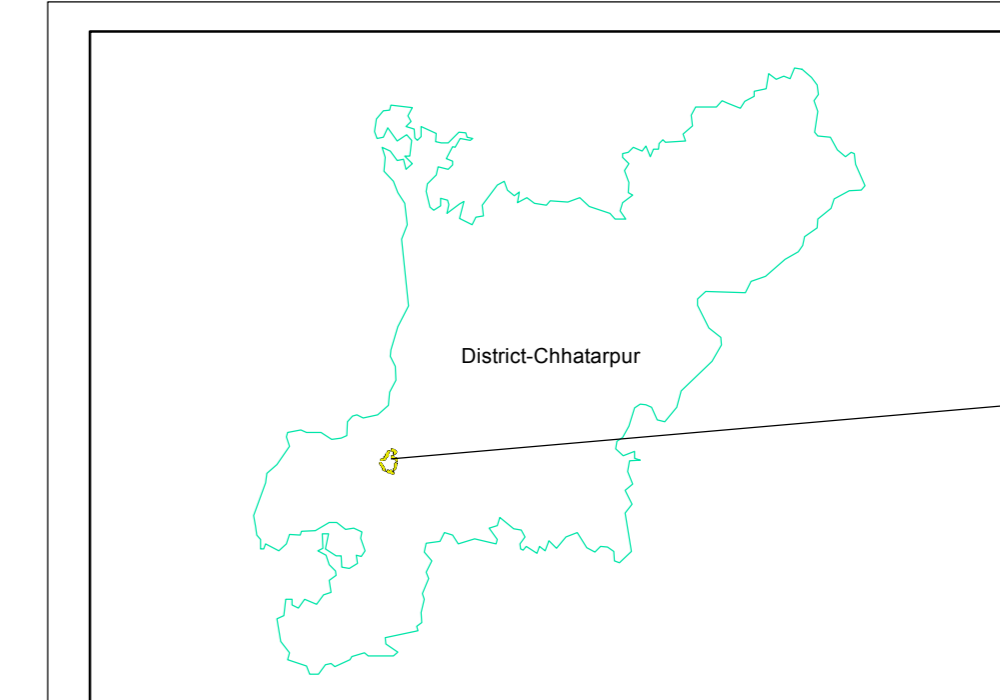


Scale 1:10,000



Project Title

**Preparation of Property Tax Register based on GIS and Revenue
Survey with Technical Handholding Support - Cluster HH22**



Sources

- (1) Survey of India Toposheet No.: 54P6
- (2) Using WorldView-02 Satellite Data Provided by MPUADD, Bhopal



Urban Administration & Development Department
Government of Madhya Pradesh, Bhopal
Palika Bhawan, 6 No Bus Stop, Shivaji Nagar, Bhopal - 462016 (MP)

Map Prepared by:-
**Geoinfosys
Technologies**

82A, First Flor, Udyog Vihar Phase -4
Gurugram, Haryana- 122015

VERIFIED AND APPROVED BY

Chief Municipal Officer	Nodel Officer	Revenue Officer /Engineer	Team Leader

Version:1.0

Revision:0.0

Date: 13 March 2019

