




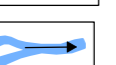







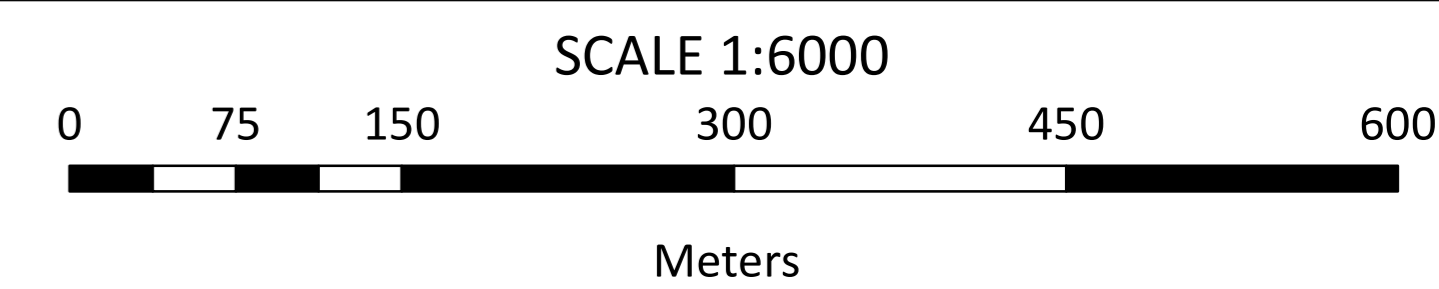

**Nagar Parishad, Badawada  
District - Ratlam (M.P.)**

Map Title

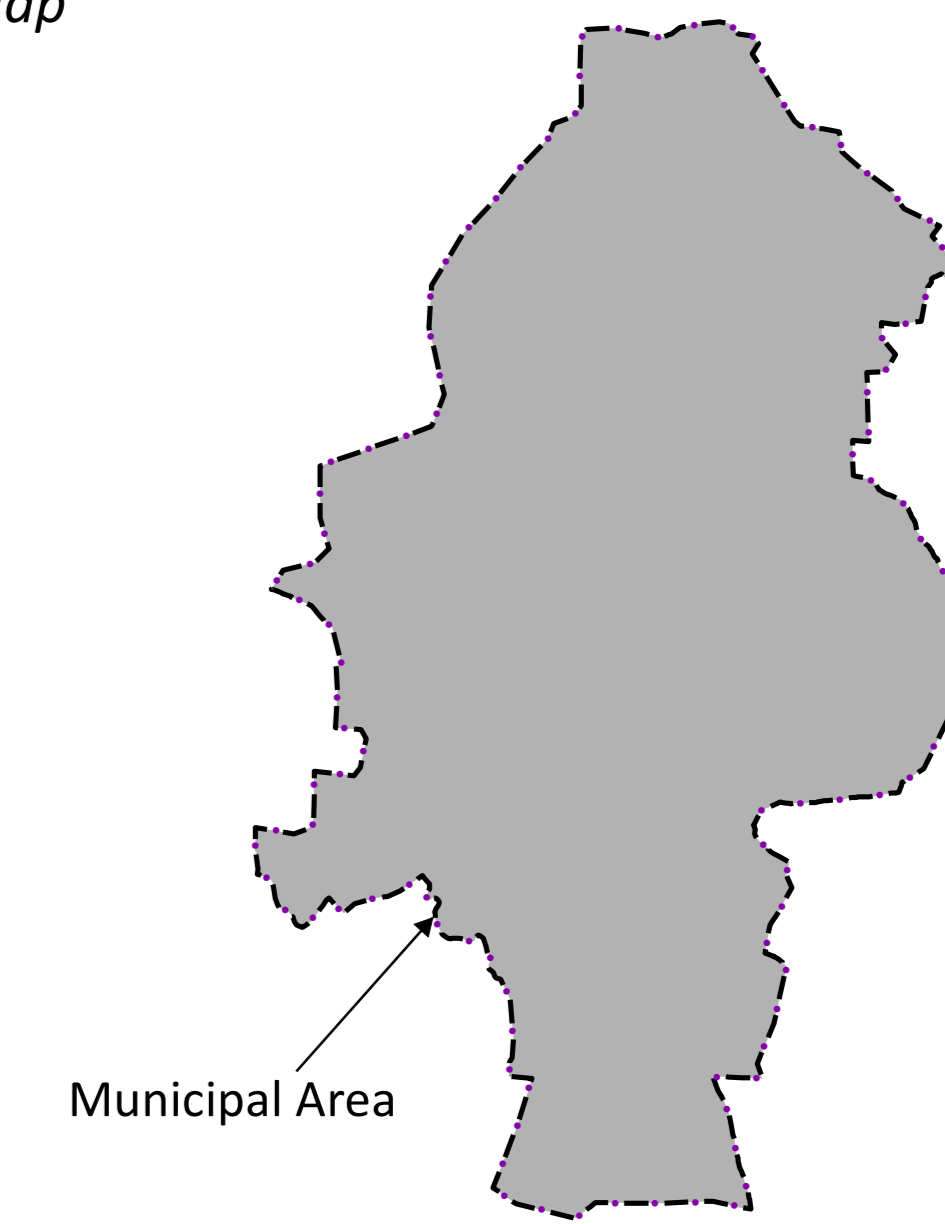
**City Base Map**

Legend

-  Municipal Boundary
-  State Highway
-  Major Road
-  Other Road
-  Bridge
-  Canal
-  Drainage
-  Waterbody
-  Overhead Tank
-  Dam
-  Important Landmark



Index Map



Project Title

**Preparation of Property Tax Register Based on GIS & Revenue Survey with Technical Handholding Support in Cluster KK-13**

(Taal, Sailana, Alot, Nami, Badawada, Piploda, Dhamnod-Ratlam, Soyatkalan, Badagaon-Shajapur, Nalkheda, Barod Shajapur, Kanad, Susner)

Sources

- (1) Survey of India Toposheet No:- 46-M-6 on Scale 1:50,000
- (2) World View -02 Satellite Data Nov-2013
- (3) Ward Gazette Notification , Date : 07 Feb,2014



**Urban Administration & Development Department  
Government of Madhya Pradesh, Bhopal**

Palika Bhawan, 6 No. Bus Stop, Shivaji Nagar, Bhopal - 462016 (M.P.)



Prepared by  
**Ceinsys Tech Ltd.**  
Formally ADCC Infocad Ltd.  
10/5, IT Park, Opp: VNIT, Nagpur- 440022 (M.S.)  
Web: www.ceinsys.com

**Verified & Approved By**

Chief Municipal Officer	Nodal Officer	Revenue Officer / Engineer	Project Manager
Name & Signature	Name & Signature	Name & Signature	Name & Signature

Version: 1.0      Revision :1.0      Date :00/00/2018

