





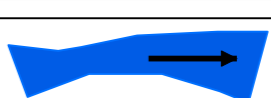
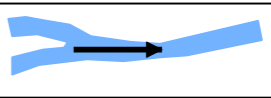
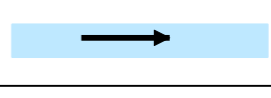




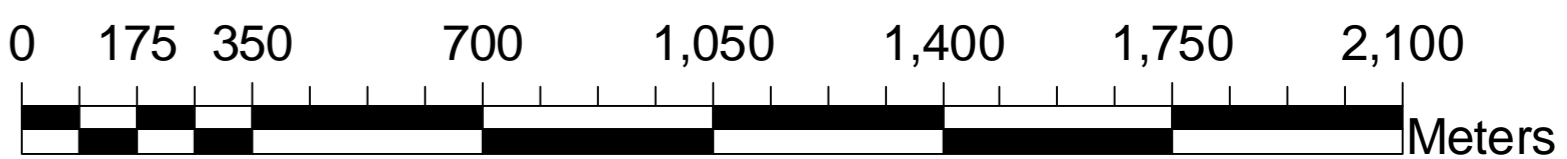
Nagar Parishad, Baikunthpur District - Rewa (M.P.)

Map Title CITY BASE MAP

Legend


-  Important Landmarks
-  Municipal Boundary
-  National Highway
-  State Highway
-  Major Road
-  Other Road
-  Bridge
-  River
-  Drainage / Nala
-  Canal
-  Pond / Tank / Reservoir

Scale 1:3,750



0 175 350 700 1,050 1,400 1,750 2,100 Meters


Index Map



Municipal Area

Project title
Preparation of GIS Base Maps and Conducting Multi- Purpose Household Survey in Cluster- Q/13
 (Baikunthpur, Sirmour, Chitrakoot, Maiher, Rampur-Baghelan, Churhat, Umaria, Pali, Shahdol, Dhanpuri, Burhar, Pasan, Bijuri)

Sources :
 (1) Survey of India Toposheet No.: 63 H/6 on Scale 1: 50,000
 (2) WorldView-02 Satellite Data Procurement Date : December 2013
 (3) Ward Gazette Notification Dated: 12 August 1994

Submitted to:

Urban Administration & Development Department
Government of Madhya Pradesh, Bhopal
 Palika Bhavan, 6 No Bus Stop, Shivaji Nagar, Bhopal - 462016 (MP)

Prepared By

TATA CONSULTING ENGINEERS LIMITED
 Tower-A, 4th Floor, 247 Park, Lal Bahadur Shastri Marg Vikhroli (West), Mumbai-400083

VERIFIED AND APPROVED BY

Chief Municipal Officer	Nodal Officer	Revenue Officer/ Engineer	Project Manager
Name & Signature	Name & Signature	Name & Signature	Name & Signature
Version :	Revision :	Date :	

