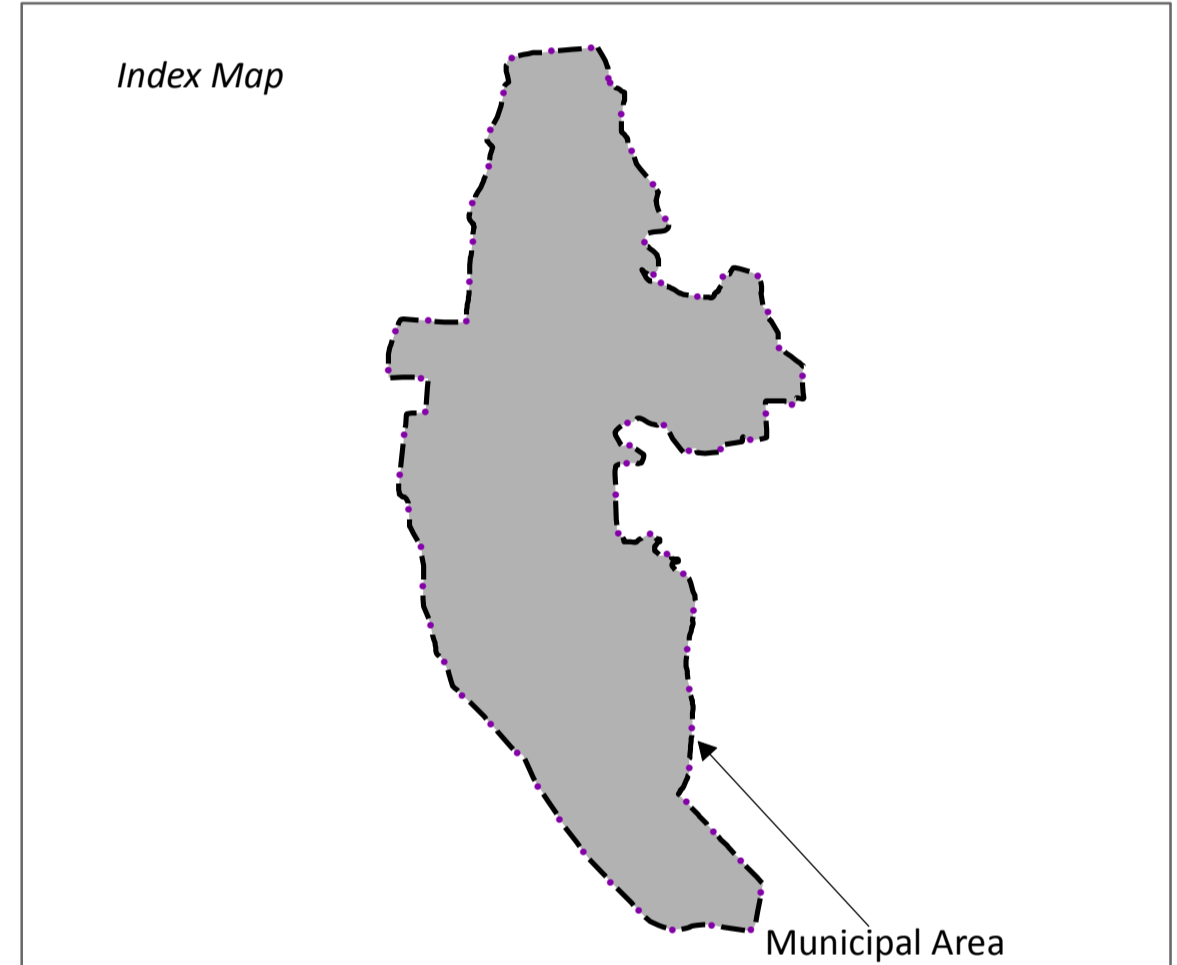
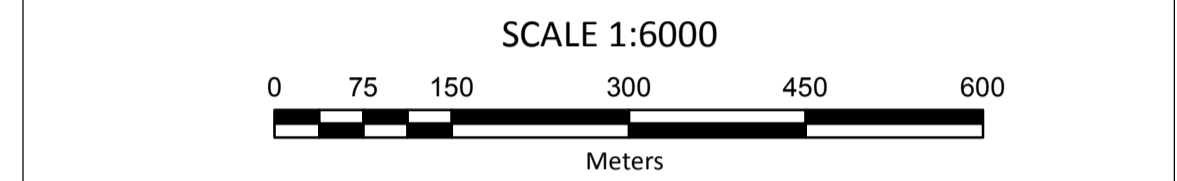
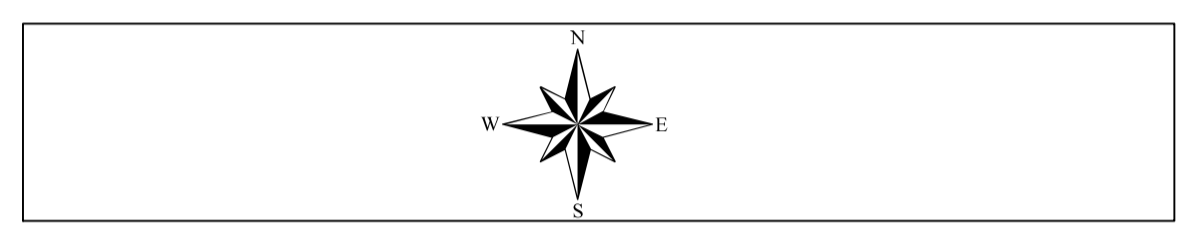


Nagar Parishad, Barod-Shajapur District - Agar (M.P.)

Map Title
City Base Map

Legend

Municipal Boundary	Drain
State Highway	Bridge
Major Road	Culvert
Other Road	Overhead Tank
Canal	Important Landmark



Project Title
Preparation of Property Tax Register Based on GIS & Revenue Survey with Technical Handholding Support in Cluster KK-13
(Taal, Sailana, Alot, Namli, Badawada, Piploda, Dhamnod-Rattlam, Soyatkalana, Badagaon-Shajapur, Nalkheda, Barod Shajapur, Kanad, Susner)

- Sources
- (1) Survey of India Toposheet No:- 46-P-13 on Scale 1:50,000
 - (2) World View -02 Satellite Data Dec, 2013
 - (3) Ward Gazette Notification, Date : 08 Jun, 1984

Urban Administration & Development Department
Government of Madhya Pradesh, Bhopal
Palika Bhawan, 6 No. Bus Stop, Shivaji Nagar, Bhopal - 462016 (M.P.)

Prepared by
Ceinsys Tech Ltd.
Formaly ADCC Infocad Ltd.
10/5, IT Park, Opp: VNIT, Nagpur- 440022 (M.S.)
Web: www.ceinsys.com

Verified & Approved By

Chief Municipal Officer	Nodal Officer	Revenue Officer / Engineer	Project Manager
Name & Signature	Name & Signature	Name & Signature	Name & Signature

Version: 1.0 Revision :1.0 Date :00/00/2018