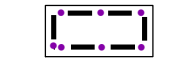
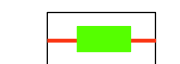



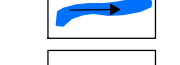







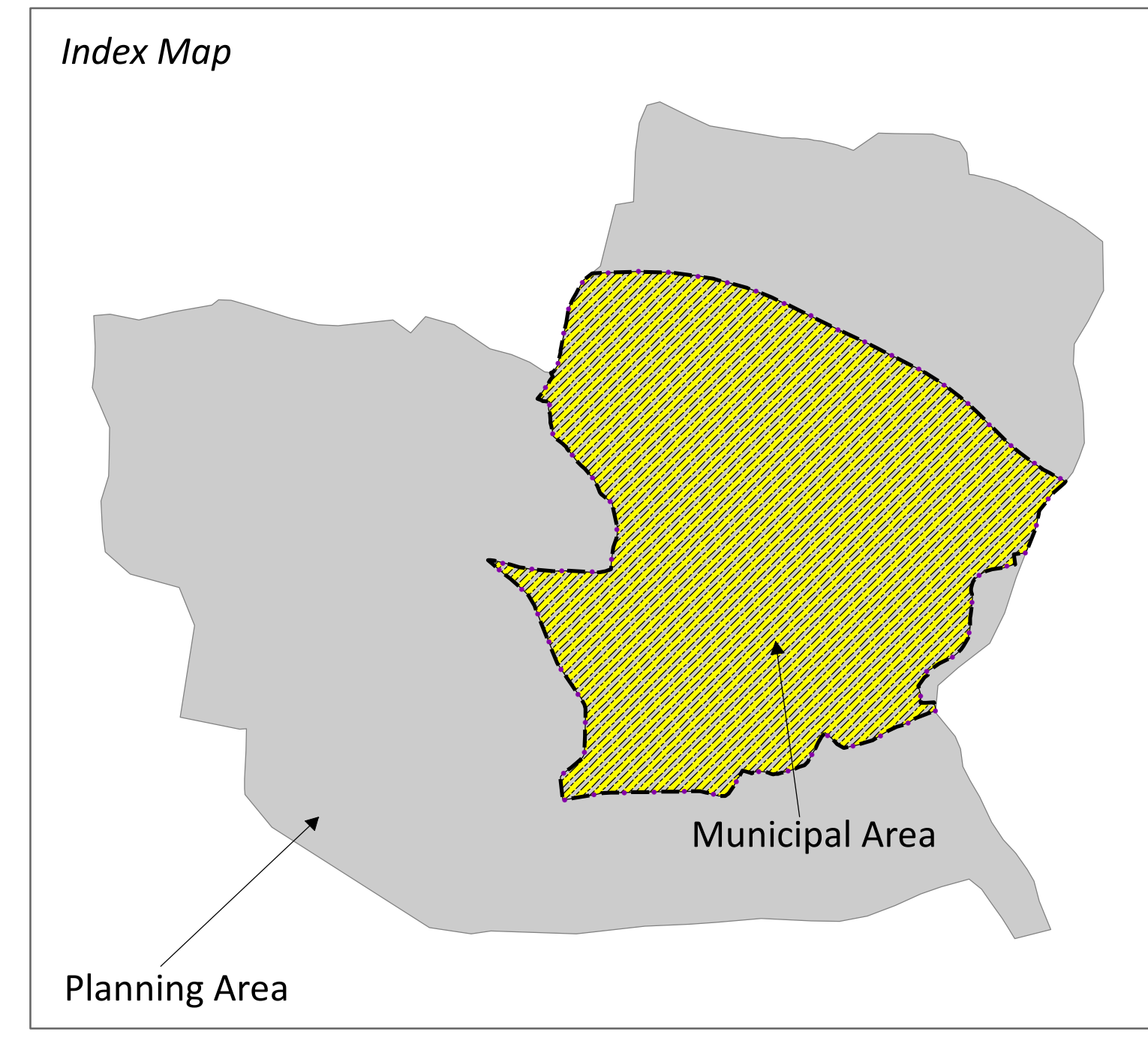
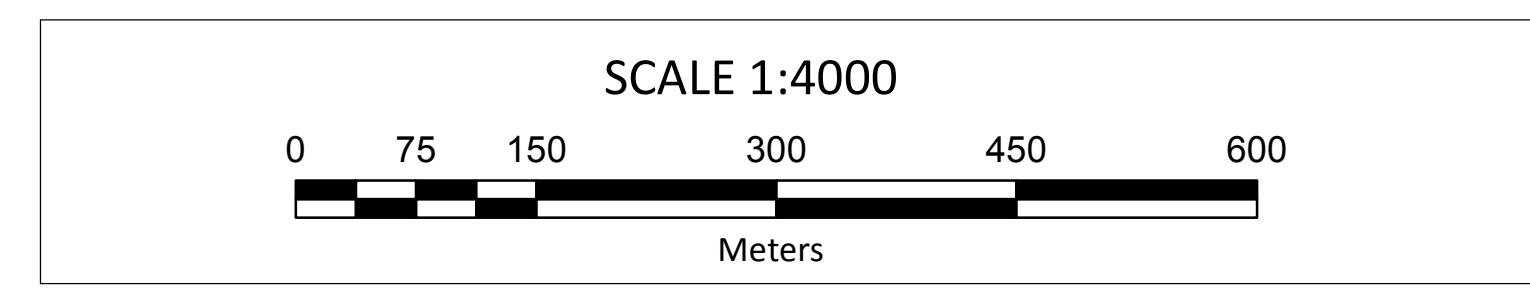
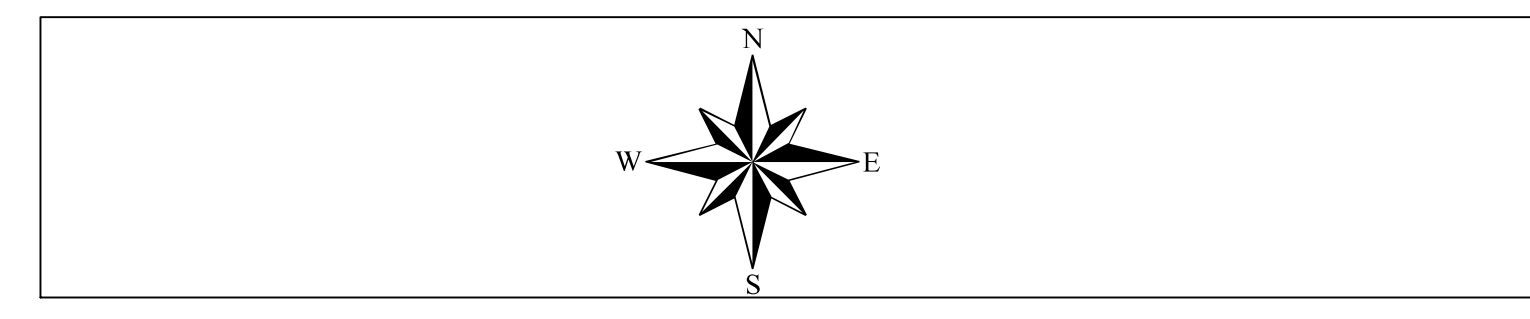


**Nagar Parishad, Betul-Bazar
District - Betul (M.P.)**

**Map Title
City Base Map**

- Legend**
-  Municipal Boundary
 -  National Highway
 -  State Highway Road
 -  Major Road
 -  Other Road
 -  Divider
 -  Flyover
 -  Bridge
 -  Culvert
 -  River
 -  Canal
 -  Overhead Tank
 -  Important Landmark



Project Title
Preparation of Property Tax Register based on GIS & Multi Purpose Household Survey (MPHS) with Technical Handholding Support in Cluster J-9
(Amla, Sarni, Betul-Bazar, Bhainsdehi, Athner, Chicholi, Timarni, Sohagpur, Seoni-Malwa)

- Sources**
- (1) Survey of India Toposheet No:- 55G/13,K/1 on Scale 1:50,000
 - (2) World View -02 Satellite Data Jan, 2014
 - (3) Ward Gazette Notification , Date : 12 Aug, 1994

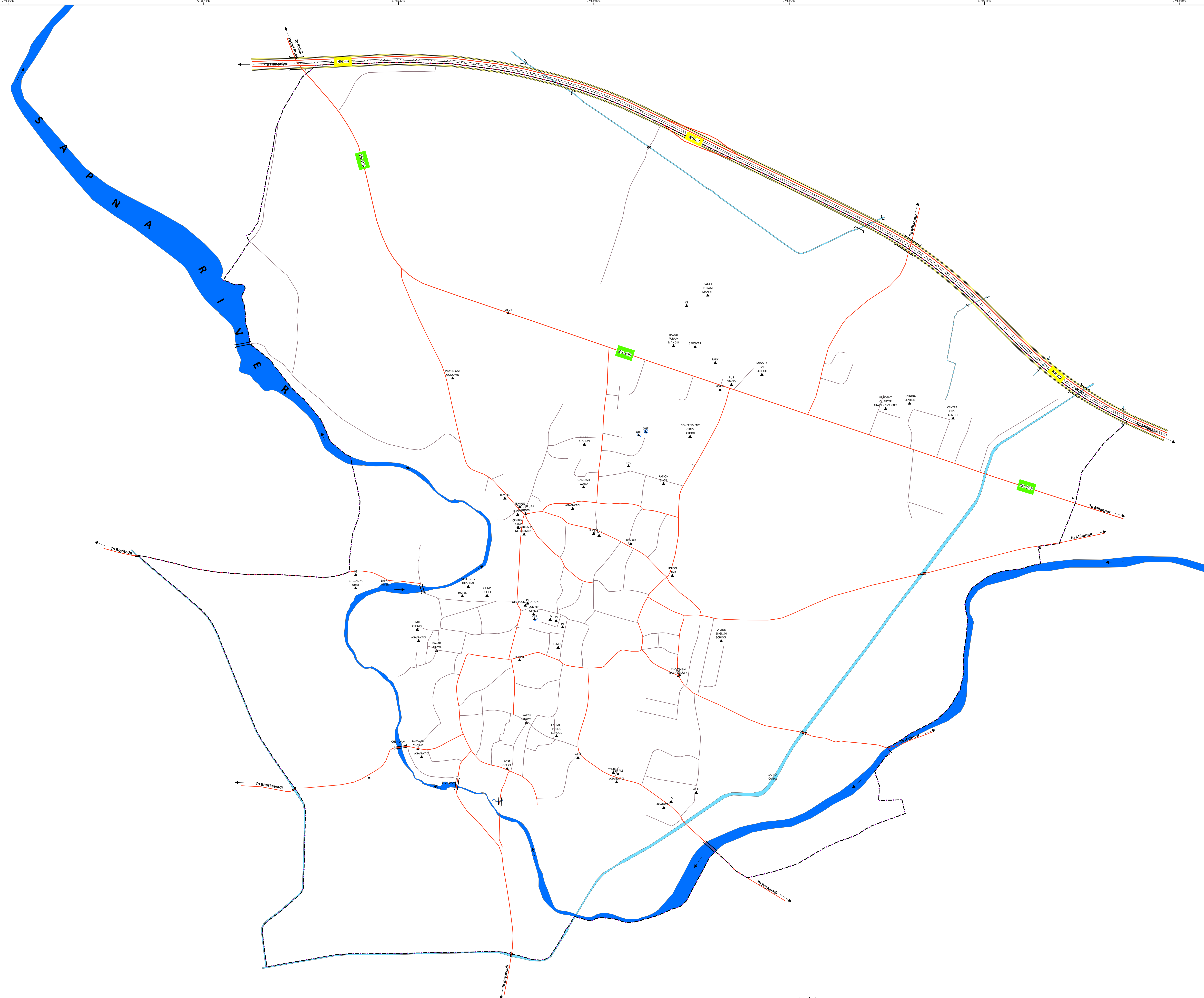
**Urban Administration & Development Department
Government of Madhya Pradesh, Bhopal**
Palika Bhawan, 6 No Bus Stop , Shivaji Nagar, Bhopal - 462016 (M.P.)

Prepared by
ADCC INFOCAD LTD.
10/S, IT Park, Opp: VNIT, Nagpur- 440022 (M.S.)
Web: www.adccinfocad.com

Verified & Approved By

Chief Municipal Officer	Nodal Officer	Revenue Officer / Engineer	Project Manager
Name & Signature	Name & Signature	Name & Signature	Name & Signature

Version: 1.0 Revision :1.0 Date :00/00/2016



Disclaimer:
This map is provided on an as-is basis, and neither the Municipal council nor the UADD provides any warranty of guarantee as to the content, accuracy, or completeness of any data provided, and assumes no responsibility for any consequences arising out of using the information contained in this map.