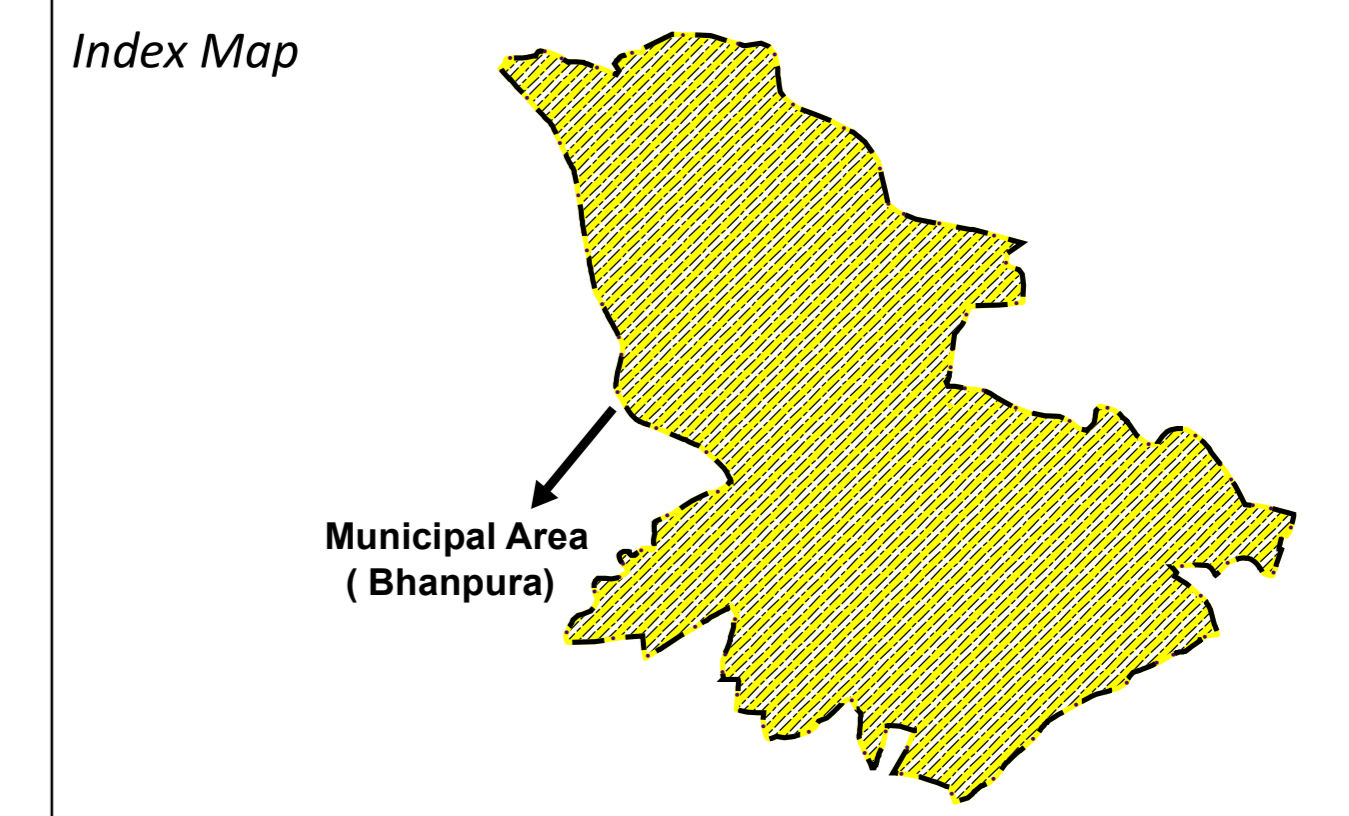
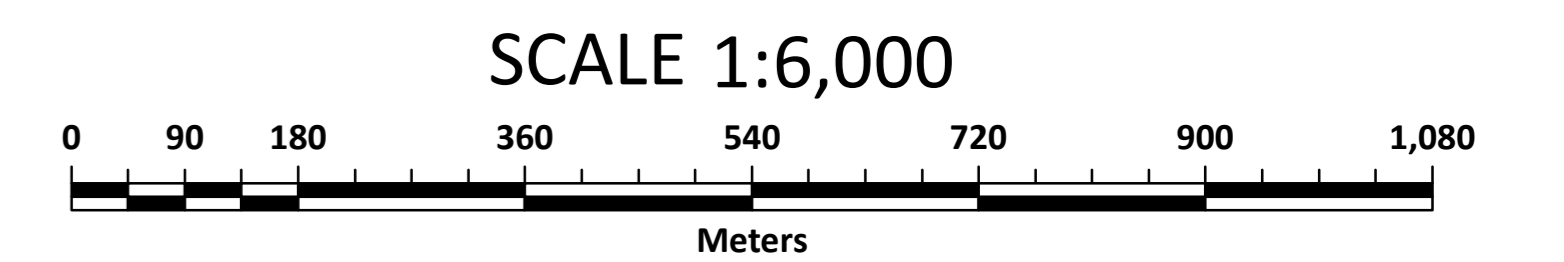



# Nagar Parishad Bhanpura, District - Mandsaur (M.P.)

Map Title **CITY BASE MAP**

- Legend**
- Municipal Area Boundary
  - Municipal Ward Boundary
  - State Highway
  - Major Road
  - Other Road
  - Important Landmarks
  - Pond / Tank / Reservoir
  - River
  - Drainage / Nala
  - Canal



**Project Title**  
 "Preparation of Property Tax Register Based On GIS & Revenue Survey with Technical Handholding Support" Cluster-JJ/13

- Sources**
- (1) Ward Gazette Notification, Dated: 16-June-2016
  - (2) Referenced Data by WorldView-02 Satellite Image (0.5 Meters Resolution).



**Urban Administration & Development Department**  
**Government of Madhya Pradesh, Bhopal**  
 Palika Bhavan, 6 No Bus Stop, Shivaji Nagar, Bhopal - 462016 (MP)

**Prepared by**  
**RAMTeCH Software Solutions Pvt. Ltd.**  
 A-6, Sector - 67, NOIDA, Gautam Buddha Nagar (U.P) - 201309

VERIFIED AND APPROVED BY			
Chief Municipal Officer	Nodal Officer	Revenue Officer / Engineer	Team Leader
Name & Signature	Name & Signature	Name & Signature	Name & Signature

Version: 1.0      Revision: 0.0      Date: 09 OCT 2017

