


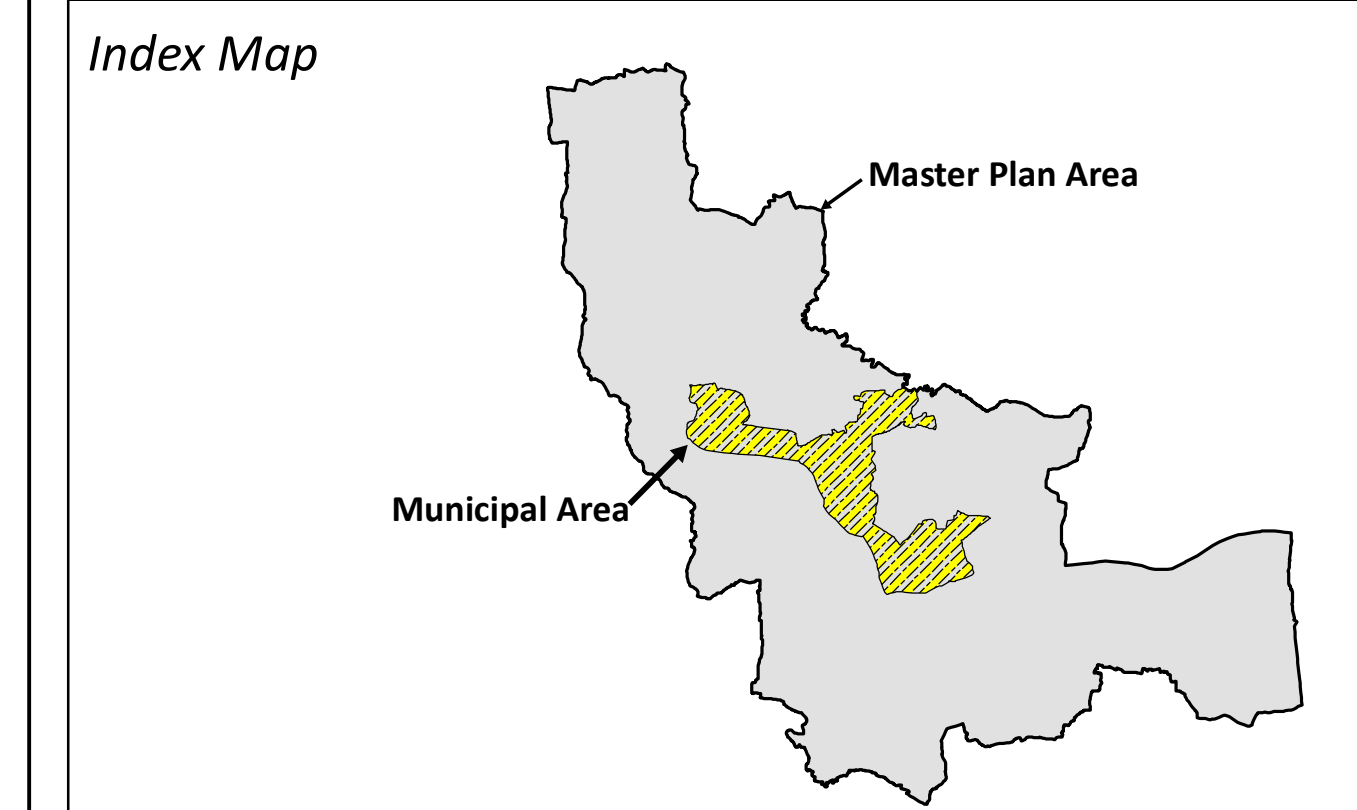
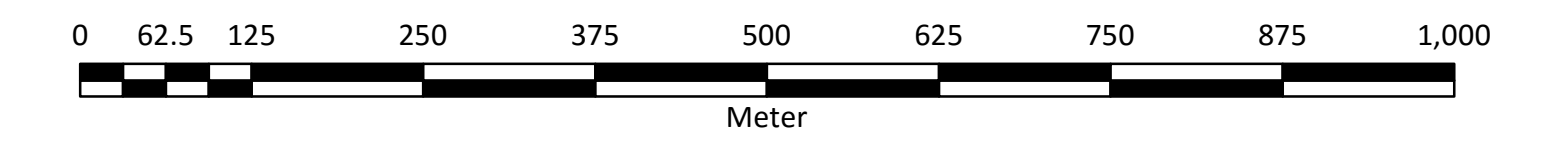
Nagar Parisad, Bhedaghat District -Jabalpur (M.P.)

Map Title **CITY BASE MAP**

- Legend**
- ▲ Important Landmarks
 - Culvert
 - Bridge
 - Other Road
 - Major Road
 - State Highway
 - National Highway
 - ▭ Municipal Area
 - ▭ Canals
 - ▭ Drainage
 - ▭ River
 - ▭ WaterBodies



SCALE 1:5,500



Project Title Preparation of GIS Base Maps and Conducting Multi-Purpose Household Survey in Cluster-L
(Bhedaghat, Patan, Shahpura, Mandla, Kareli, Tendukhera, Anupur & Kotma)

- Sources**
- (1) Survey Of India Toposheet No.55M16
 - (2) World View -02 Satellite Data Procured from National Remote Sensing Centre (NRSC) Hyderabad, Acquisition 18-02-2015
 - (3) Ward Gazette Notification No.36 Date 04 September 2015

Urban Administration & Development Department
Government of Madhya Pradesh, Bhopal
Palika Bhavan, 6 No Bus Stop, Shivaji Nagar, Bhopal - 462016 (MP)

Prepared by

WAPCOS Limited
House No. A-3, Anand Vihar,
Anand Nagar, Raipur, Chhattisgarh-492001
Tel. : +91-9685301007, +91-8458812581
E-mail : raipur@wapcos.gov.in,
wapcosraipur@gmail.com

VERIFIED AND APPROVED BY

Chief Municipal Officer	Nodal Officer	Revenue Officer / Engineer	Team Leader
Name & Signature	Name & Signature	Name & Signature	Name & Signature

Version: 1.0 Revision: 1.0 Date: 12 May, 2016

