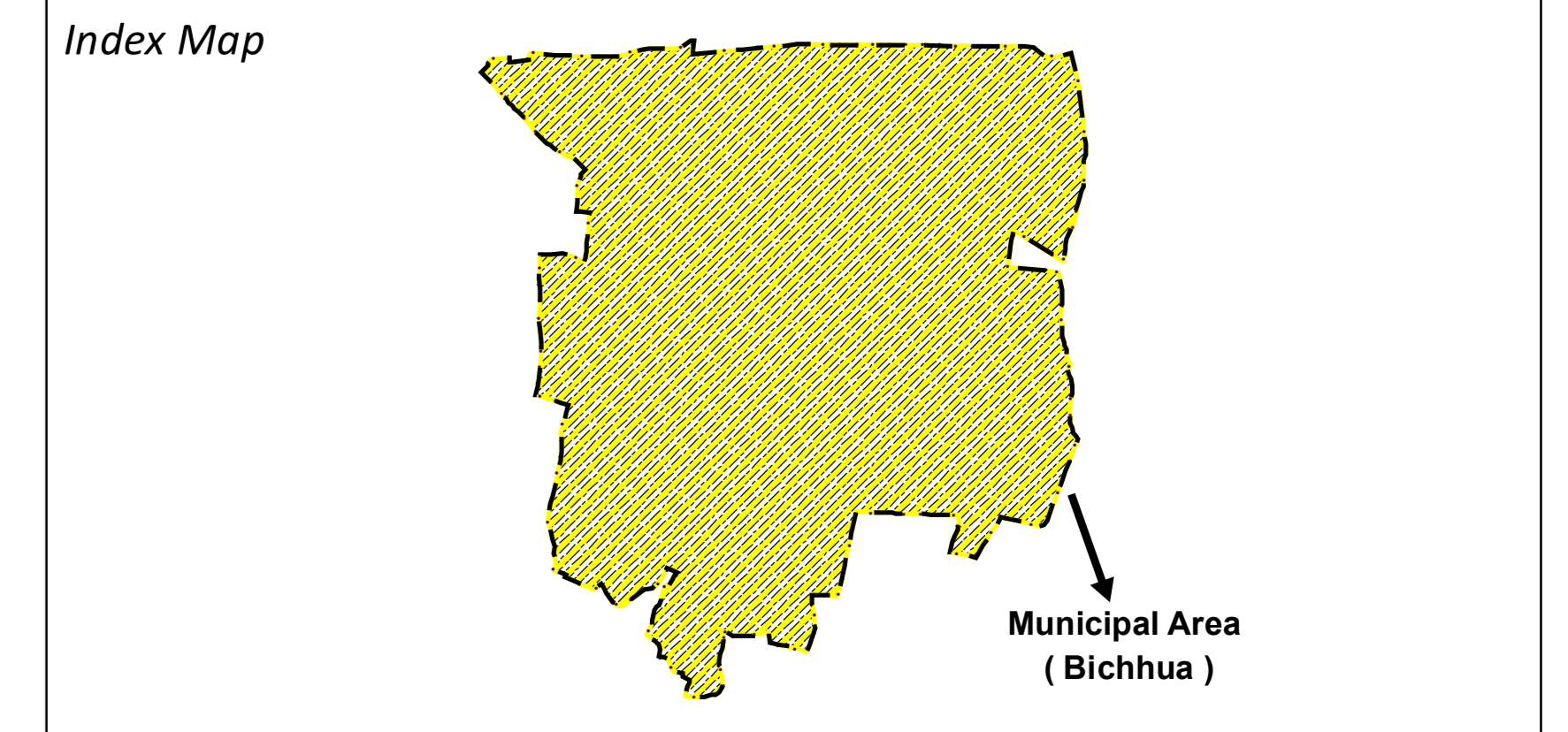
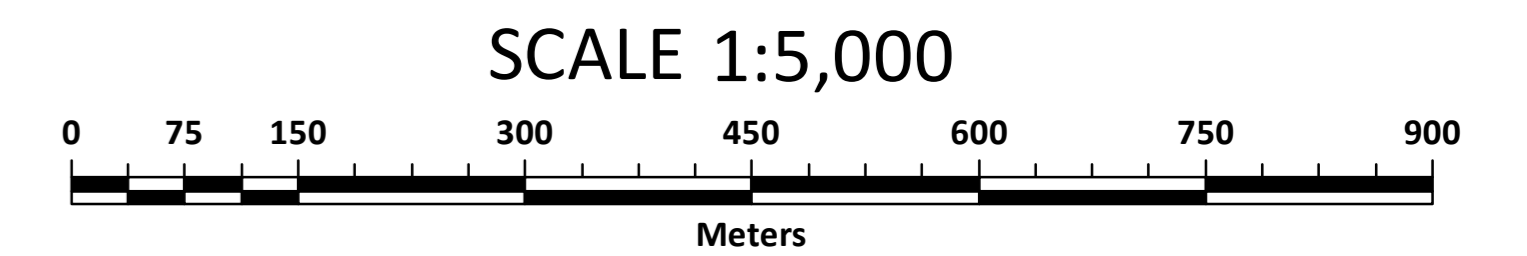



Nagar Parishad Bichhua, District - Chhindwara (M.P.)

Map Title **CITY BASE MAP**

- Legend
- Municipal Area Boundary
 - Municipal Ward Boundary
 - Major Road
 - Other Road
 - Important Landmarks
 - Pond / Tank / Reservoir
 - River
 - Drainage / Nala
 - Canal
 - Culvert



Project Title
"Preparation of Property Tax Register Based On GIS & Revenue Survey with Technical Handholding Support" Cluster-EE/11

- Sources
- (1) Ward Gazette Notification, Dated: 31-May-2013.
 - (2) Referenced Data by WorldView-02 Satellite Image (0.5 Meters Resolution).

Urban Administration & Development Department
Government of Madhya Pradesh, Bhopal
Palika Bhavan, 6 No Bus Stop, Shivaji Nagar, Bhopal - 462016 (MP)

Prepared by
RAMTeCH RAMTeCH Software Solutions Pvt. Ltd.
A-6, Sector - 67, NOIDA, Gautam Buddha Nagar (U.P.) - 201309

VERIFIED AND APPROVED BY			
Chief Municipal Officer	Nodal Officer	Revenue Officer / Engineer	Team Leader
Name & Signature	Name & Signature	Name & Signature	Name & Signature

Version: 1.0 Revision: 0.0 Date: 09 OCT 2017

