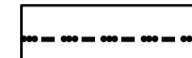







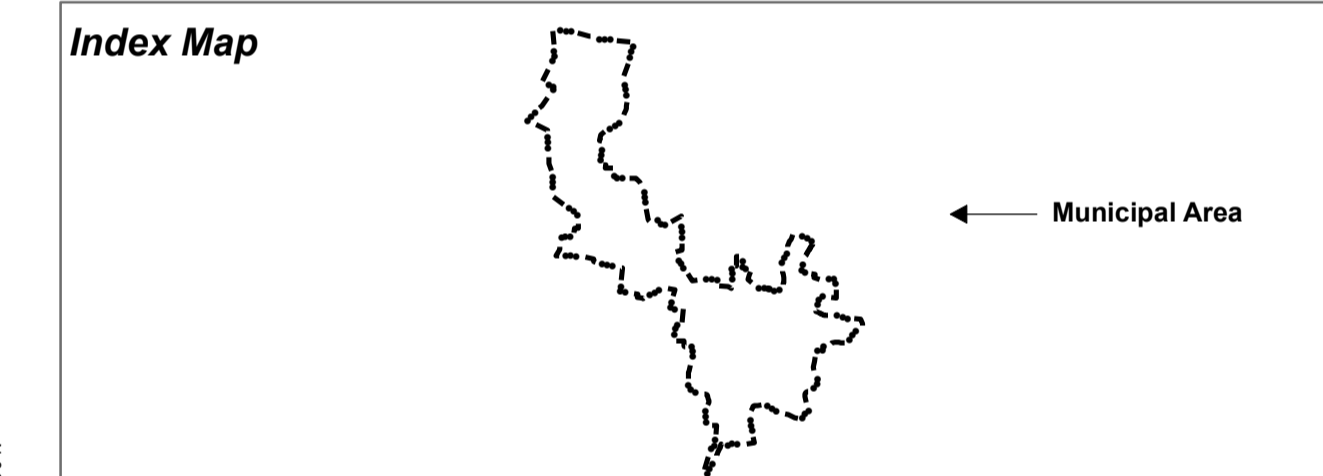
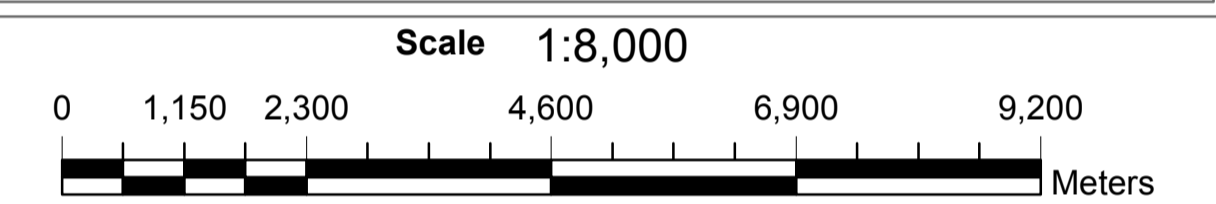
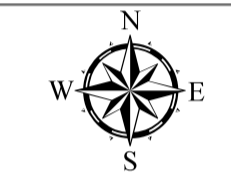


Nagar Parishad, Polaykalan District - Shajapur (M.P.)

Map Title CITY BASE MAP

- Legend**
-  Municipal Boundary
 -  Municipal WardBoundary
 -  Road Edge
 -  Pond / Waterbody/ Reservoir
 -  Drainage / Nala
 -  Major Road
 -  Other Road
 -  Bridge/Culvert



Project Title
"Preparation of GIS Base Maps and Conducting Multi- Purpose Household Survey in Cluster- 009"
 (Polaykala, Pankheddi(Kala Peepal), Maksi, Akodia, Badnagar, Khachrod, Tarana, Unhel, Makdone)

- Sources**
- (1) WorldView-02 Satellite Data Source from National Remote Sensing Centre (NRSC) Hyderabad, Acquisition Dated: 30.10.2013
 - (2) Ward Gazette Notification Dated:31 January 2014

Submitted to

**Urban Administration & Development Department
Government of Madhya Pradesh, Bhopal**

Palika Bhavan, 6 No Bus Stop, Shivaji Nagar,
Bhopal - 462016 (MP)

Prepared By

Choice Consultancy Services Pvt. Ltd
 Choice House Shree Shakambhari Corporate Park,
 Plot No. 156-158, J.B. Nagar
 Andheri East, Mumbai - 400099, India.

VERIFIED AND APPROVED BY

Chief Municipal Officer	Nodal Officer	Revenue Officer/ Engineer	Project Manager
Name & Signature	Name & Signature	Name & Signature	Name & Signature
Version :	Revision :	Date :	

