



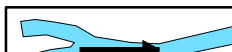





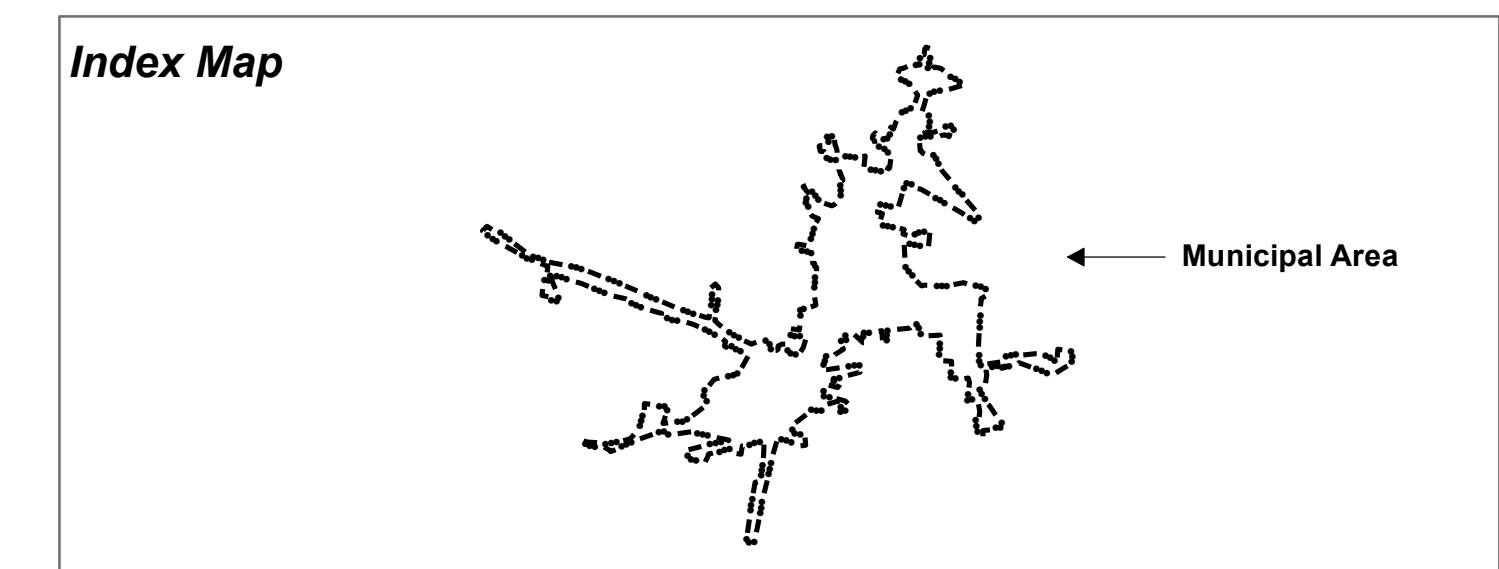
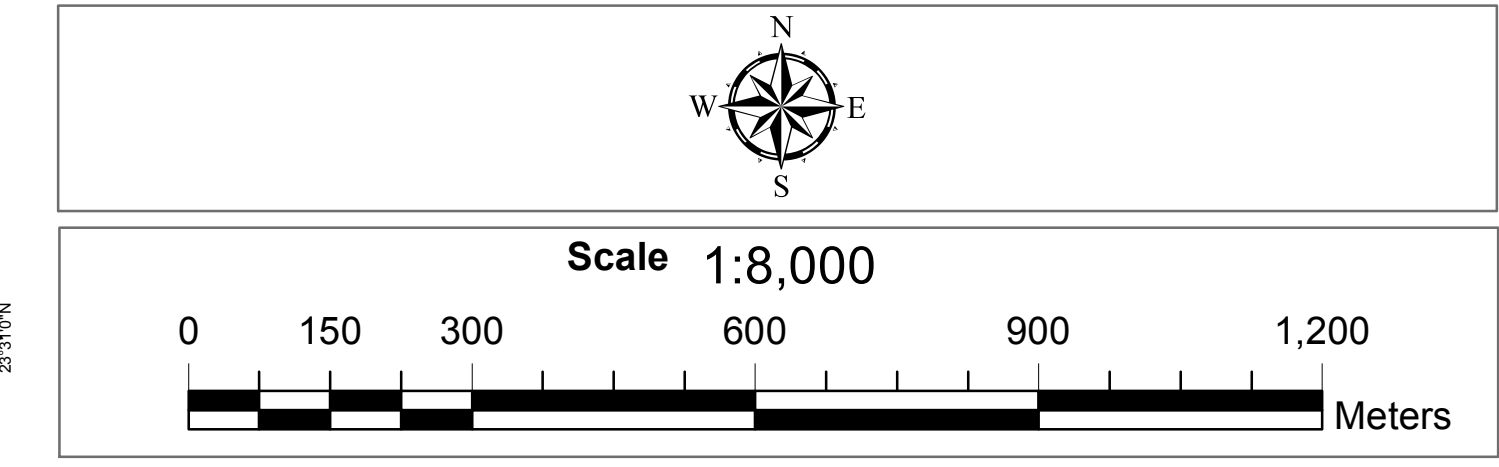


# Nagar Parishad, Kurawar District - Rajgarh (M.P.)


**Map Title**  
**CITY BASE MAP**

- Legend**
-  Municipal Boundary
  -  Municipal WardBoundary
  -  Road Edge
  -  Pond / Waterbody/ Reservoir
  -  Drainage / Nala
  -  National Highway
  -  Major Road
  -  Other Road
  -  Bridge/Culvert
  -  Important Landmark





**Project Title**  
**"Preparation of GIS Base Maps and Conducting Multi- Purpose Household Survey in Cluster- BB/14"**  
 ( Khujner, Pachore, Suthalia, Machalpur, Kothri, Chhapiheda, Narsinghgarh, Jeerapur, Kurawar, Khilchipur, Talen, Boda, Ichhawar, Jawar.)

**Sources**  
 (1) WorldView-02 Satellite Data Source from National Remote Sensing Centre (NRSC) Hyderabad, Acquisition Dated: 30.10.2013  
 (2) Ward Gazette Notification Dated: 7 February 2014

**Submitted to**  
 **Urban Administration & Development Department**  
**Government of Madhya Pradesh, Bhopal**  
 Palika Bhavan, 6 No Bus Stop, Shivaji Nagar, Bhopal - 462016 (MP)

**Prepared By**

 <b>Spa Geo Technologies Pvt. Ltd.</b> 8A, 3rd Floor, Mahalaxmi Metro Tower, C2, Sector-4, Vaishali, Ghaziabad NCR, Delhi, 201010	 <b>Aqua Pumps Infra Ventures Ltd.</b> 1001, Sumer Plaza, Marol Maroshi Road, Andheri (East), Mumbai, Maharashtra 400059
---	--

**VERIFIED AND APPROVED BY**

Chief Municipal Officer	Nodal Officer	Revenue Officer/ Engineer	Project Manager
Name & Signature	Name & Signature	Name & Signature	Name & Signature
Version :	Revision :	Date :	

