








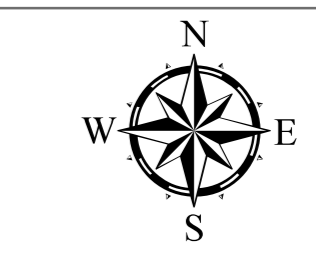
# Nagar Parishad, Machalpur District - Rajgarh (M.P.)

Map Title

**CITY BASE MAP**

Legend

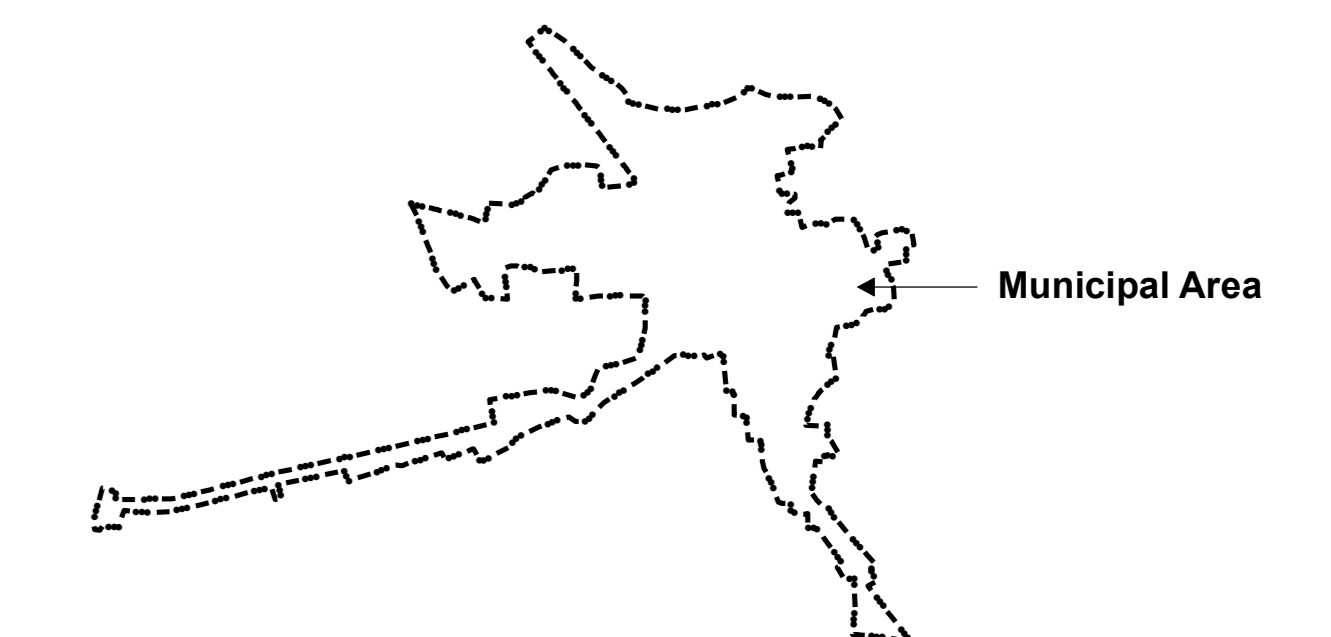
-  Municipal Ward Boundary
-  Municipal Boundary
-  Major Distct Road
-  Major Road
-  Other Road
-  Pond / Waterbody/ Reservoir
-  Road Edge



Scale 1:4,000



Index Map



Project Title

**"Preparation of GIS Base Maps and Conducting Multi- Purpose Household Survey in Cluster- BB/14"**

( Khujner,Pachore,Suthalia, Machalpur, Kothri,Chhapiheda Narsinggarh,Jeerapur,Kurawar,Khitchipur Talen, Boda, Ichhawar,Jawar)

Sources

- (1) WorldView-02 Satellite Data Source from National Remote Sensing Centre (NRSC) Hyderabad, Acquisition Dated: 30.10.2013
- (2) Ward Gazette Notification Dated: 7 February 2014

Submitted to



**Urban Administration & Development Department  
Government of Madhya Pradesh, Bhopal**

Palika Bhavan, 6 No Bus Stop, Shivaji Nagar,  
Bhopal - 462016 (MP)

Prepared By

**Spa Geo Technologies Pvt. Ltd.**



8A,3rd Floor, Mahaluxmi Metro Tower, C2,Sector-4, Vaishali, Ghaziabad NCR, Delhi . 201010

**Aqua Pumps Infra Ventures Ltd.**



1001, Sumer Plaza, Marol Maroshi Road,Andheri (East),, Mumbai, Maharashtra 400059

VERIFIED AND APPROVED BY

Chief Municipal Officer	Nodal Officer	Revenue Officer/ Engineer	Project Manager
Name & Signature	Name & Signature	Name & Signature	Name & Signature
Version :	Revision :	Date :	

