



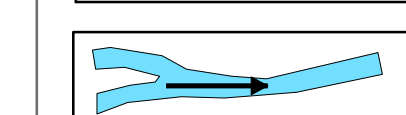
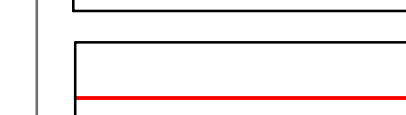




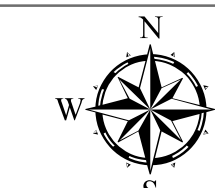
# Nagar Parishad, Makdone District - Ujjain (M.P.)

Map Title

## CITY BASE MAP

Legend

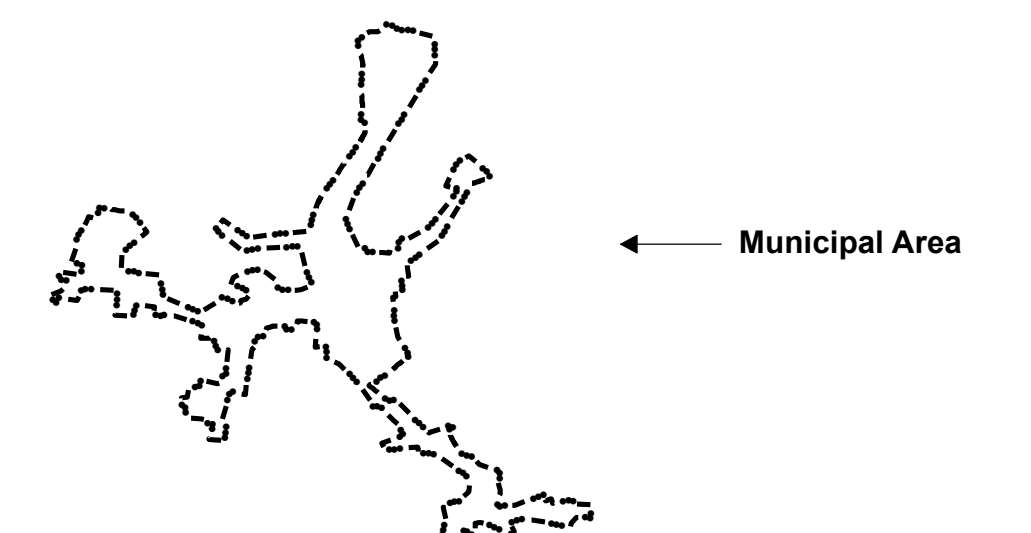
-  Municipal Boundary
-  Municipal Ward Boundary
-  Road Edge
-  Pond / Waterbody/ Reservoir
-  Drainage / Nala
-  Major Road
-  Other Road
-  Bridge/Culvert



Scale 1:8,000



Index Map



Project Title

### "Preparation of GIS Base Maps and Conducting Multi- Purpose Household Survey in Cluster- OO9"

( Polaykala, Pankhed(Kala Peepal), Maksi, Akodia, Badnagar, Khachrod, Tarana, Unhel, Makdone)

Sources

- (1) WorldView-02 Satellite Data Source from National Remote Sensing Centre (NRSC) Hyderabad, Acquisition Dated: 30.10.2013
- (2) Ward Gazette Notification Dated: 23 May 2014

Submitted to



### Urban Administration & Development Department Government of Madhya Pradesh, Bhopal

Palika Bhavan, 6 No Bus Stop, Shivaji Nagar,  
Bhopal - 462016 (MP)

Prepared By



### Choice Consultancy Services Pvt. Ltd

Choice House Shree Shakambhari Corporate Park,  
Plot No. 156-158, J.B. Nagar  
Andheri East, Mumbai - 400099, India.

VERIFIED AND APPROVED BY

Chief Municipal Officer	Nodal Officer	Revenue Officer/ Engineer	Project Manager
Name & Signature	Name & Signature	Name & Signature	Name & Signature

Version :                      Revision :                      Date :

