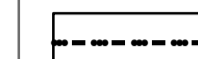


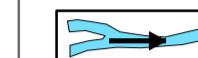





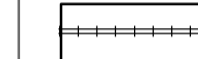
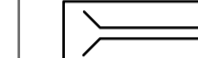



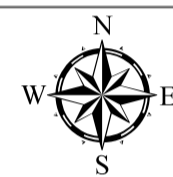
Nagar Parishad, Pachore District - Rajgarh (M.P.)

Map Title

CITY BASE MAP

Legend

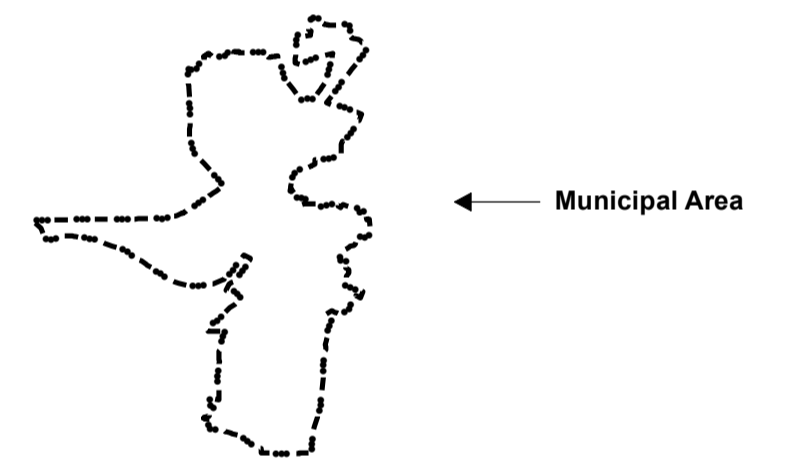
-  Municipal Boundary
-  Municipal Ward Boundary
-  Road Edge
-  Drainage / Nala
-  River
-  Pond / Waterbody/ Reservoir
-  National Highway
-  Major Road
-  Other Road
-  Railway Line
-  Bridge/Culvert
-  Important Landmark



Scale 1:16,000



Index Map



Project Title

"Preparation of GIS Base Maps and Conducting Multi-Purpose Household Survey in Cluster- BB/14"

(Khujner,Pachore,Suthalia, Machalpur, Kothri,Chhapiheda Narsinggarh,Jeerapur,Kurawar,Khitchipur Talen, Boda, Ichhawar,Jawar.)

Sources

- (1) WorldView-02 Satellite Data Source from National Remote Sensing Centre (NRSC) Hyderabad, Acquisition Dated: 30.10.2013
- (2) Ward Gazette Notification Dated: 7 February 2014

Submitted to



**Urban Administration & Development Department
Government of Madhya Pradesh, Bhopal**

Palika Bhavan, 6 No Bus Stop, Shivaji Nagar,
Bhopal - 462016 (MP)

Prepared By

Spa Geo Technologies Pvt. Ltd.
8A, 3rd Floor, Mahalaxmi Metro Tower, C2, Sector-4, Vaishali, Ghaziabad NCR, Delhi, 201010

Aqua Pumps Infra Ventures Ltd.
1001, Sumer Plaza, Marol Maroshi Road, Andheri (East), Mumbai, Maharashtra 400059

VERIFIED AND APPROVED BY

Chief Municipal Officer	Nodal Officer	Revenue Officer/ Engineer	Project Manager
Name & Signature	Name & Signature	Name & Signature	Name & Signature

Version : Revision : Date :

