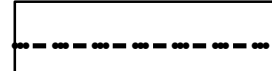










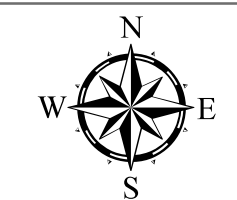
Nagar Parishad, Talen District - Rajgarh (M.P.)

Map Title

CITY BASE MAP

Legend

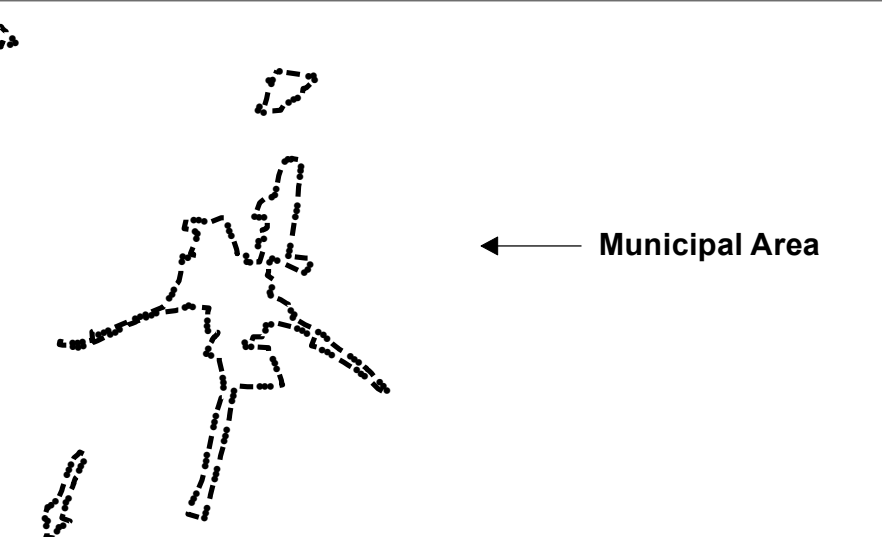
-  Municipal Boundary
-  Major District Road
-  Major Road
-  Other Road
-  Pond / Waterbody/ Reservoir
-  Road Edge
-  River
-  Municipal Ward Boundary
-  Important Landmark



Scale 1:8,000



Index Map



Project Title

"Preparation of GIS Base Maps and Conducting Multi- Purpose Household Survey in Cluster- BB/14"

(Khujner,Pachore,Suthalia, Machalpur, Kothri,Chhaphiheda Narsinghgarh,Jeerapur,Kurawar,Khlichipur Talen, Boda, Ichhawar,Jawar.)

Sources

- (1) WorldView-02 Satellite Data Source from National Remote Sensing Centre (NRSC) Hyderabad, Acquisition Dated: 30.10.2013
- (2) Ward Gazette Notification Dated: 27 December 2013

Submitted to



**Urban Administration & Development Department
Government of Madhya Pradesh, Bhopal**

Palika Bhavan, 6 No Bus Stop, Shivaji Nagar,
Bhopal - 462016 (MP)

Prepared By

Spa Geo Technologies Pvt. Ltd.
spageo
8A,3rd Floor, Mahaluxmi Metro Tower, C2,Sector-4, Vaishali, Ghaziabad NCR, Delhi , 201010

Aqua Pumps Infra Ventures Ltd.
1001, Sumer Plaza, Marol Maroshi Road,Andheri (East), Mumbai, Maharashtra 400059

VERIFIED AND APPROVED BY

| | | | |
|-------------------------|------------------|---------------------------|------------------|
| Chief Municipal Officer | Nodal Officer | Revenue Officer/ Engineer | Project Manager |
| Name & Signature | Name & Signature | Name & Signature | Name & Signature |

Version : Revision : Date :

