



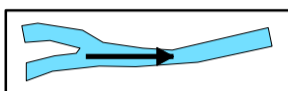



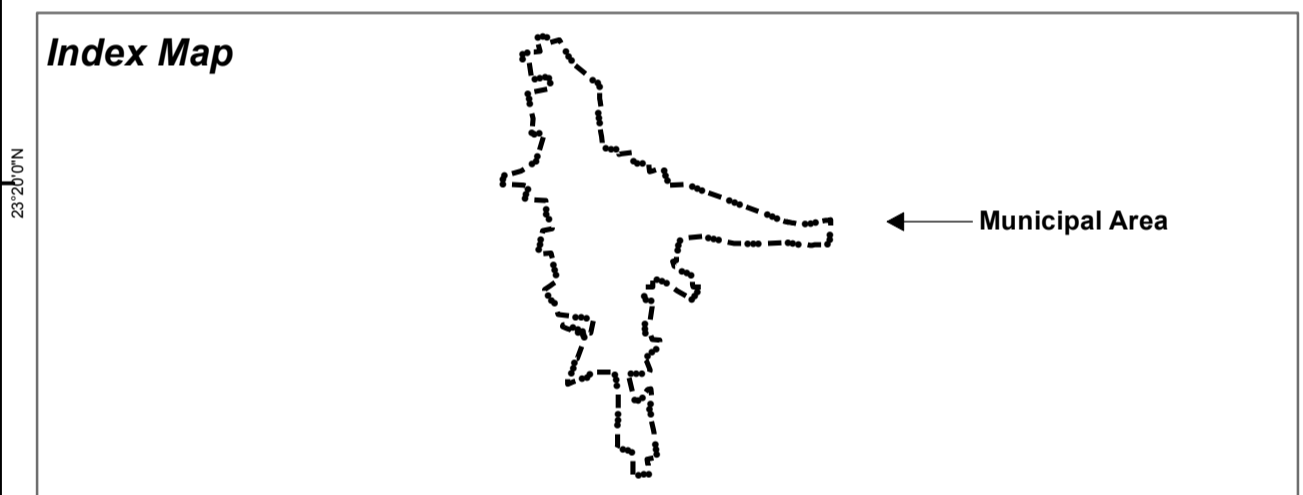
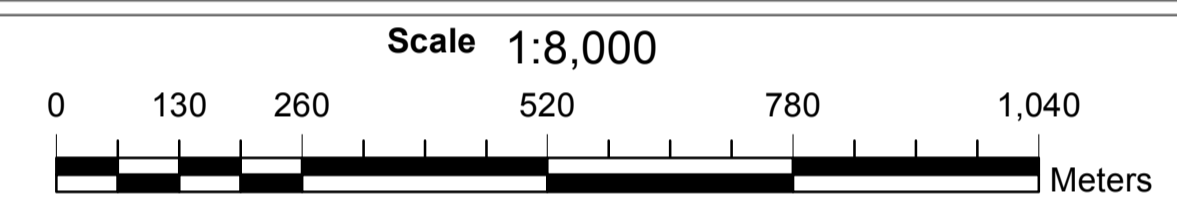


Nagar Parishad, Tarana District - Ujjain (M.P.)

Map Title
CITY BASE MAP

- Legend**
-  Municipal Boundary
 -  Municipal Ward Boundary
 -  Road Edge
 -  Pond / Waterbody/ Reservoir
 -  Drainage / Nala
 -  Major Road
 -  Other Road
 -  Bridge/Culvert



Project Title
"Preparation of GIS Base Maps and Conducting Multi-Purpose Household Survey in Cluster-009"
 (Polaykala, Pankhed(Kala Peepal), Maksi, Akodia, Badnagar, Khachrod, Tarana, Unhel, Makedone)

Sources
 (1) WorldView-02 Satellite Data Source from National Remote Sensing Centre (NRSC) Hyderabad, Acquisition Dated: 30.10.2013
 (2) Ward Gazette Notification Dated: 23 May 2014

Submitted to
Urban Administration & Development Department
Government of Madhya Pradesh, Bhopal
 Palika Bhavan, 6 No Bus Stop, Shivaji Nagar, Bhopal - 462016 (MP)

Prepared By
Choice Counsultancy Services Pvt. Ltd
 Choice House Shree Shakambhari Corporate Park, Plot No. 156-158, J.B. Nagar Andheri East, Mumbai - 400099, India.

VERIFIED AND APPROVED BY

Chief Municipal Officer	Nodal Officer	Revenue Officer/ Engineer	Project Manager
Name & Signature	Name & Signature	Name & Signature	Name & Signature
Version :	Revision :	Date :	

