










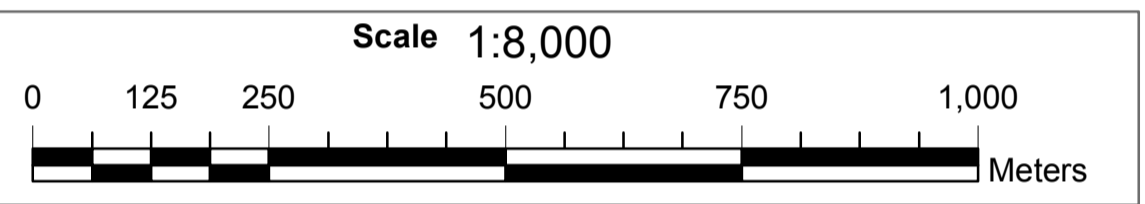



Nagar Parishad, Suthalia District - Rajgarh (M.P.)


Map Title
CITY BASE MAP

Legend

-  Municipal Boundary
-  Municipal Ward Boundary
-  Road Edge
-  State Highway
-  Major Road
-  Other Road
-  Drainage / Nala
-  Bridge/Culvert
-  Important Landmark




Index Map



Project Title
"Preparation of GIS Base Maps and Conducting Multi-Purpose Household Survey in Cluster- BB/14"
 (Khujner, Pachore, Suthalia, Machalpur, Kothri, Chhaphiheda, Narsinggarh, Jeerapur, Kurawar, Khilchipur, Talen, Boda, Ichhawar, Jawar,)

- Sources**
- (1) WorldView-02 Satellite Data Source from National Remote Sensing Centre (NRSC) Hyderabad, Acquisition Dated: 30.10.2013
 - (2) Ward Gazette Notification Dated: 16 November 2012

Submitted to
Urban Administration & Development Department
Government of Madhya Pradesh, Bhopal
 Palika Bhavan, 6 No Bus Stop, Shivaji Nagar, Bhopal - 462016 (MP)

<p>Prepared By Spa Geo Technologies Pvt. Ltd.  8A, 3rd Floor, Mahalaxmi Metro Tower, C2, Sector-4, Vaishali, Ghaziabad NCR, Delhi, 201010</p>	<p>Aqua Pumps Infra Ventures Ltd.  1001, Sumer Plaza, Marol Maroshi Road, Andheri (East), Mumbai, Maharashtra 400059</p>
--	---

VERIFIED AND APPROVED BY			
Chief Municipal Officer	Nodal Officer	Revenue Officer/ Engineer	Project Manager
Name & Signature	Name & Signature	Name & Signature	Name & Signature
Version :	Revision :	Date :	