



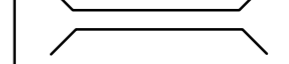
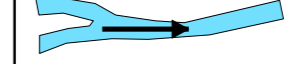




Nagar Parishad, Jawar District - Rajgarh (M.P.)

Map Title

CITY BASE MAP

Legend

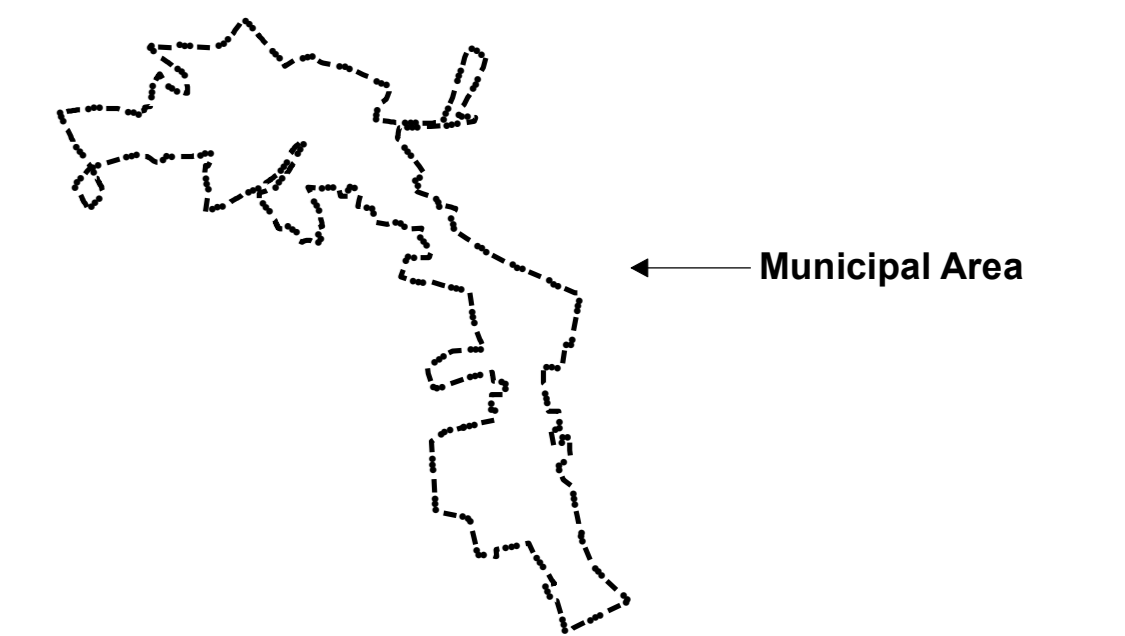
-  Municipal Boundary
-  Municipal Ward Boundary
-  Major Road
-  Other Road
-  Bridge/Culvert
-  Drainage / Nala
-  River



Scale 1:4,000



Index Map



Project Title

"Preparation of GIS Base Maps and Conducting Multi-Purpose Household Survey in Cluster- BB/14"
 (Khujner, Pachore, Suthalia, Machalpur, Kothri, Chhapheda, Narsinggarh, Jeerapur, Kurawar, Khichipur, Talen, Boda, Ichhawar, Jawar,)

Sources

- (1) WorldView-02 Satellite Data Source from National Remote Sensing Centre (NRSC) Hyderabad, Acquisition Dated: 30.10.2013
- (2) Ward Gazette Notification Dated: 12 August 1994


Submitted to



**Urban Administration & Development Department
Government of Madhya Pradesh, Bhopal**

Palika Bhavan, 6 No Bus Stop, Shivaji Nagar,
Bhopal - 462016 (MP)

Prepared By

SPAGEO TECHNOLOGIES PRIVATE LIMITED

 8A, 3rd Floor, Mahaluxmi Metro Tower, C2, Sector-4,
Vaishali, Ghaziabad NCR, Delhi, 201010

AQUA PUMPS INFRA VENTURES LIMITED

 Sumar Plaza, Marol Maroshi Road, Andheri (East),
Mumbai, Maharashtra 400059

VERIFIED AND APPROVED BY

Chief Municipal Officer	Nodal Officer	Revenue Officer/ Engineer	Project Manager
Name & Signature	Name & Signature	Name & Signature	Name & Signature
Version :	Revision :	Date :	

