
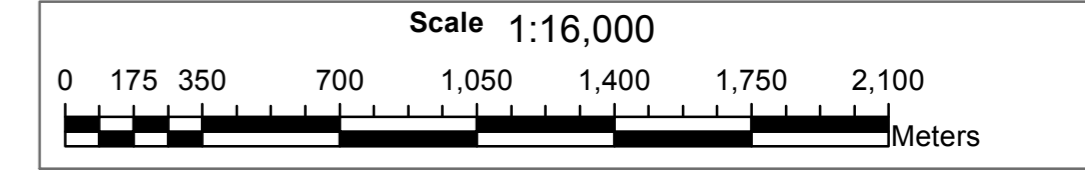
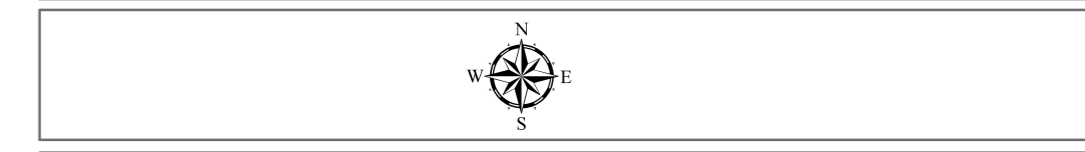


Nagar Parishad, Kotri District - Sehore (M.P.)

Map Title
CITY BASE MAP

- Legend**
- Municipal Boundary
 - Municipal WardBoundary
 - National Highway
 - Major Road
 - Other Road
 - Bridge/Culvert
 - Drainage / Nala
 - Pond / Waterbody/ Reservoir
 - Road Edge
 - Important Landmark



Project Title
"Preparation of GIS Base Maps and Conducting Multi- Purpose Household Survey in Cluster- BB/14"
 (Khujner,Pachore,Suthalia, Machalpur, Kotri,Chhapiheda Narsingharh,Jeerapur,Kurawar,Khlichipur Talen, Boda, Ichhawar,Jawar.)

Sources

- (1) WorldView-02 Satellite Data Source from National Remote Sensing Centre (NRSC) Hyderabad, Acquisition Dated: 30.10.2013
- (2) Ward Gazette Notification Dated: 31 January 2014

Submitted to
Urban Administration & Development Department
Government of Madhya Pradesh, Bhopal
 Palika Bhavan, 6 No Bus Stop, Shivaji Nagar, Bhopal - 462016 (MP)

Prepared By

<p>Spa Geo Technologies Pvt. Ltd. 8A,3rd Floor, Mahalaxmi Metro Tower, G2,Sector-4, Vaishali, Ghaziabad NCR, Delhi , 201010</p>	<p>Aqua Pumps Infra Ventures Ltd. 1001, Sumer Plaza, Marol Maroshi Road,Andheri (East), Mumbai, Maharashtra 400059</p>
--	---

VERIFIED AND APPROVED BY

Chief Municipal Officer	Nodal Officer	Revenue Officer/ Engineer	Project Manager
Name & Signature	Name & Signature	Name & Signature	Name & Signature
Version :	Revision :	Date :	