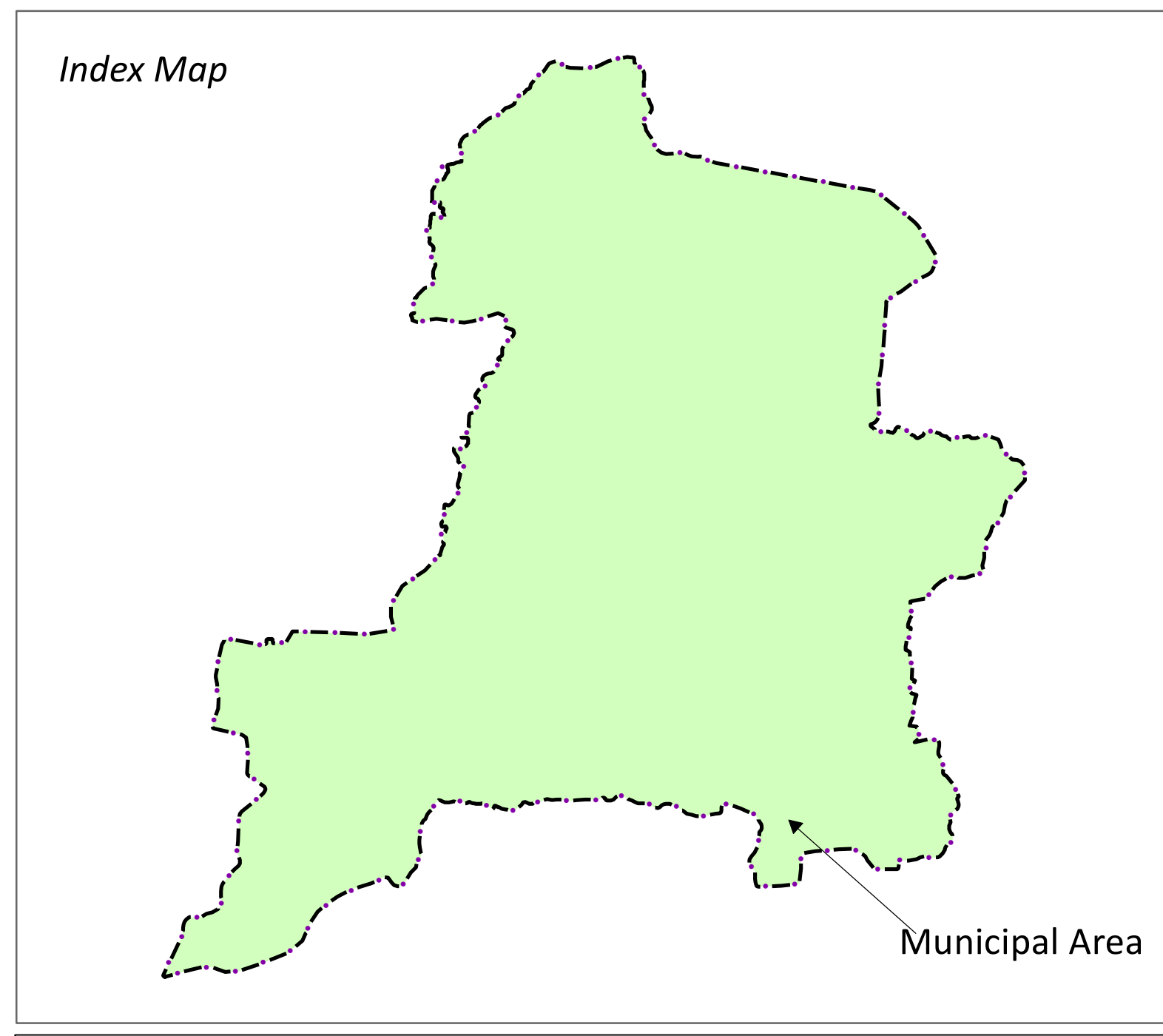
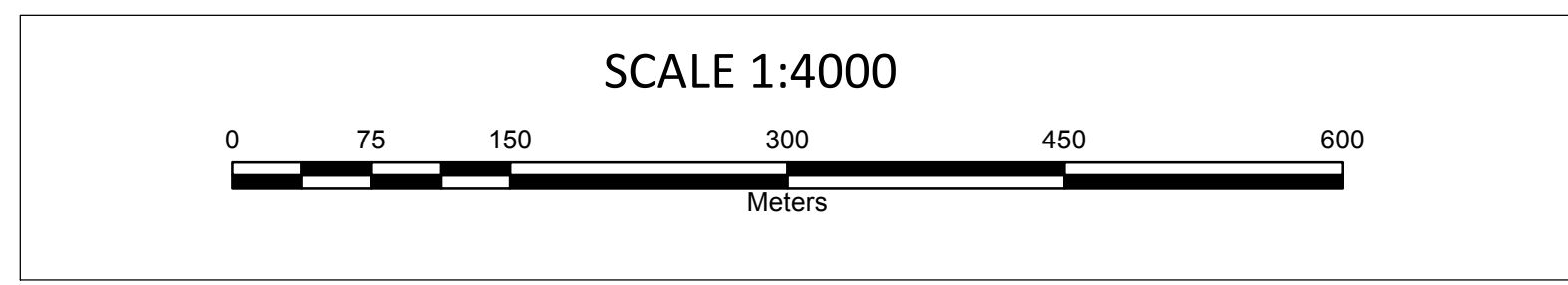
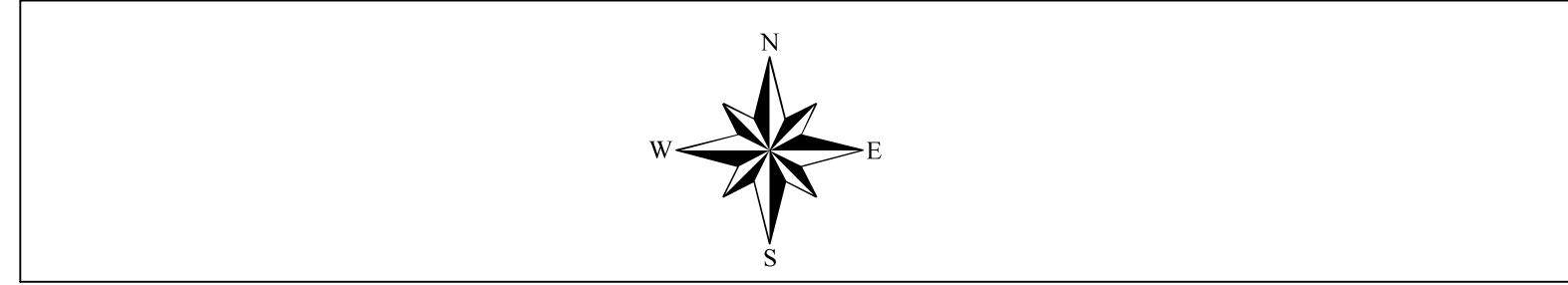


**Nagar Parishad, Chandameta-Butaria
District - Chhindwara (M.P.)**

Map Title
City Base Map

- Legend**
- Municipal Boundary
 - Railway Line
 - State Highway
 - Major Road
 - Other Road
 - Bridge
 - Culvert
 - Playground
 - Drainage
 - Waterbody
 - Important Landmark



Project Title
Preparation of Property Tax Register based on GIS & Multi Purpose Household Survey (MPHS) with Technical Handholding Support in Cluster I-10
 (Barghat, Katangi (Balaghat), Lodhikheda, Newton - Chikli, Chandameta-Butaria, Mohgaon, Barkuhi, Junnardeo (Jamai), Dongar-Parasia, Damua)

- Sources**
- (1) Survey of India Toposheet No - 55J/12 on scale 1:50,000
 - (2) World View -02 Satellite Data Dec, 2013
 - (3) Ward Gazette Notification, Date: 31 Jan ,2014

Urban Administration & Development Department
Government of Madhya Pradesh, Bhopal
 Palika Bhawan, 6 No Bus Stop , Shivaji Nagar, Bhopal - 462016 (M.P.)

Prepared by
ADCC INFOCAD LTD.
 10/5, IT Park, Opp: VNIT, Nagpur- 440022 (M.S.)
 Web: www.adccinfocad.com

Verified & Approved By

Chief Municipal Officer	Nodal Officer	Revenue Officer / Engineer	Project Manager
Name & Signature	Name & Signature	Name & Signature	Name & Signature

Version: 1.0 Revision: 1.0 Date: 00/00/2016

