


# Nagar Palika Parishad Chandla District- Chhatarpur(M.P)

## Map Title:-


City Base Map of Chandla  
District- Chhatarpur(M.P)

### Legend

-  Important Landmarks
-  Culvert
-  Drains
-  Major Road
-  Other Road
-  Municipal Boundary
-  Municipal Ward Boundary
-  Water Bodies
-  Nala

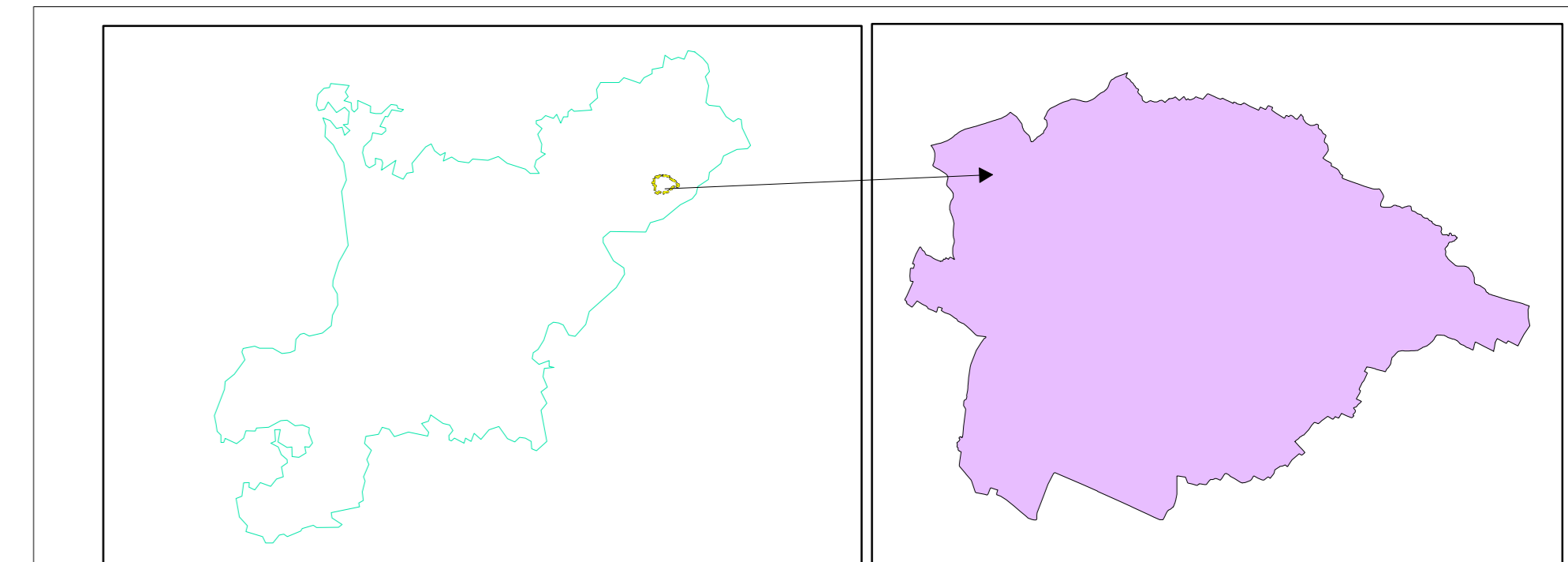


Scale 1:10,000



### Project Title

Preparation of Property Tax Register based on GIS and Revenue Survey with Technical Handholding Support - Cluster HH22



### Sources

- (1) Survey of India Toposheet No.: 63C4
- (2) Using WorldView-02 Satellite Data Provided by MPUADD, Bhopal



Urban Administration & Development Department  
Government of Madhya Pradesh, Bhopal  
Palika Bhawan, 6 No Bus Stop, Shivaji Nagar, Bhopal - 462016 (MP)

### Map Prepared by:-

**Geinfosys  
Technologies**

82A, First Flor, Udyog Vihar Phase -4  
Gurugram, Haryana- 122015

### VERIFIED AND APPROVED BY

Chief Municipal Officer	Nodel Officer	Revenue Officer /Engineer	Team Leader

Version:1.0

Revision:0.0

Date: 13 March 2019

