










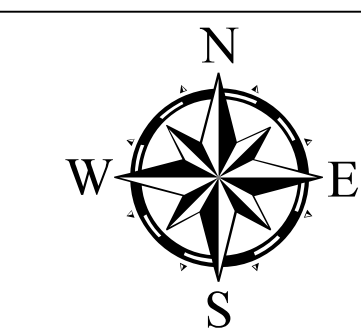
Nagar Palika Parishad, Dabra District - Gwalior (M.P.)

Map Title

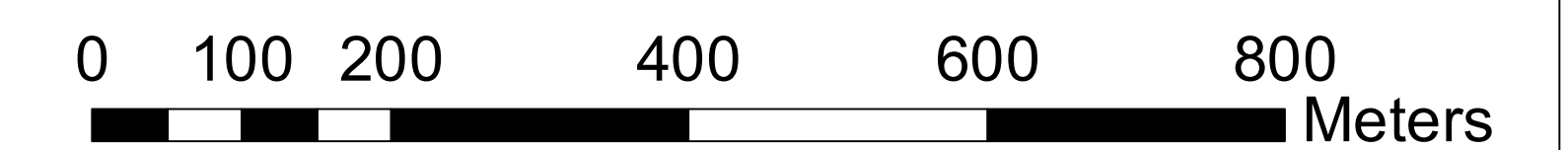
City Base Map

Legend

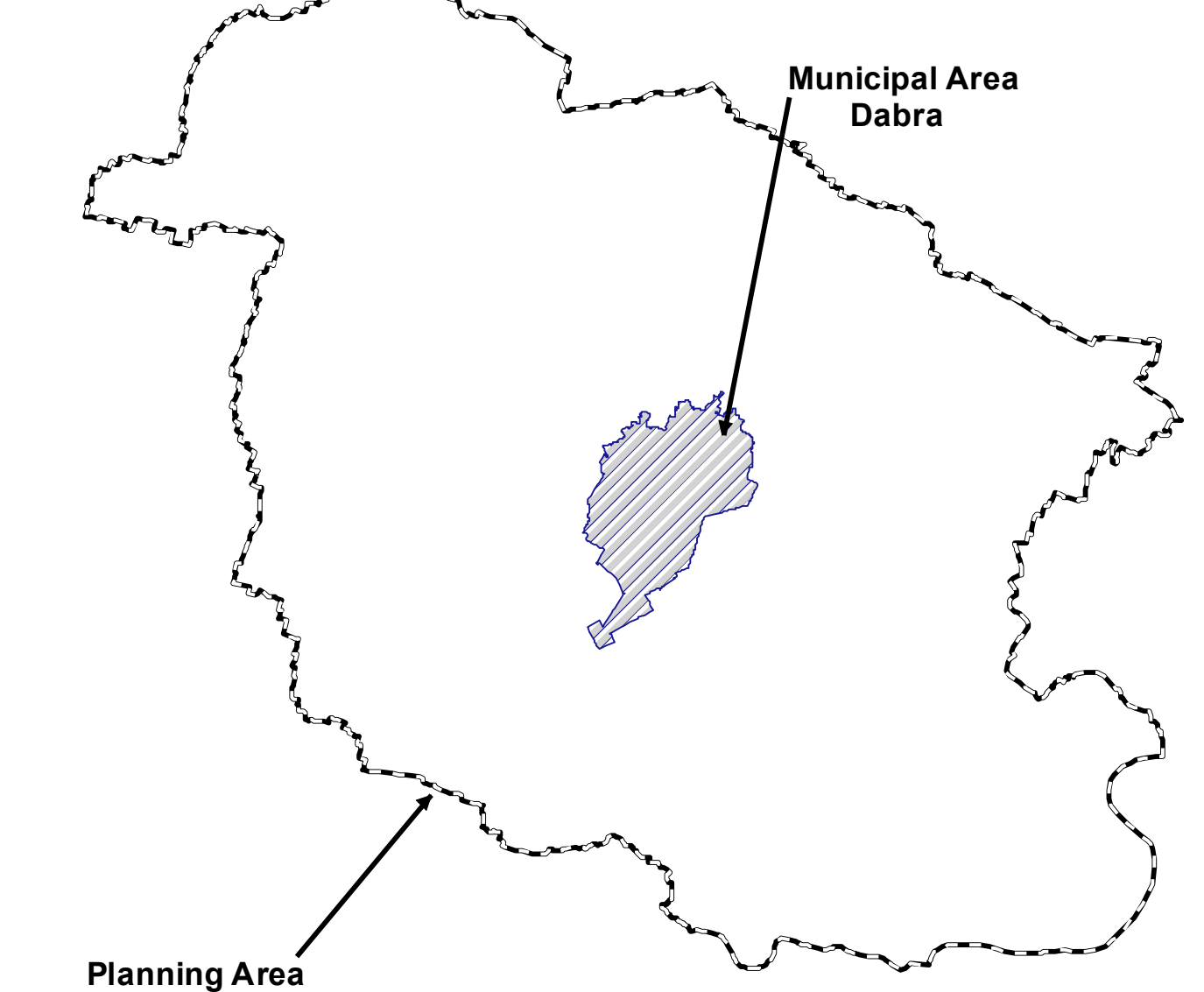
-  Municipal Boundary
-  Important Landmark
-  National Highway
-  Major Road
-  Other Road
-  Bridge/Culvert
-  Railway
-  Flyover
-  Drainage



SCALE: 1:5,000



Index Map



Project Title

Preparation of GIS Base Maps and Conducting Multi-Purpose Household Survey in Cluster-D
(Biaora, Dabra, Malanjkhanda, Sironj, Shivpuri, Vidisha)

Sources

- (1) Survey of India Toposheet No 54 K/5 on Scale 1: 50,000
- (2) World View-02, Satellite Data procured from National Remote Sensing Centre (NRSC) Hyderabad (Acquisition Date : 01-06-2011)
- (3) Ward Gazette Notification No. 363, Dated: 27-07-2009.

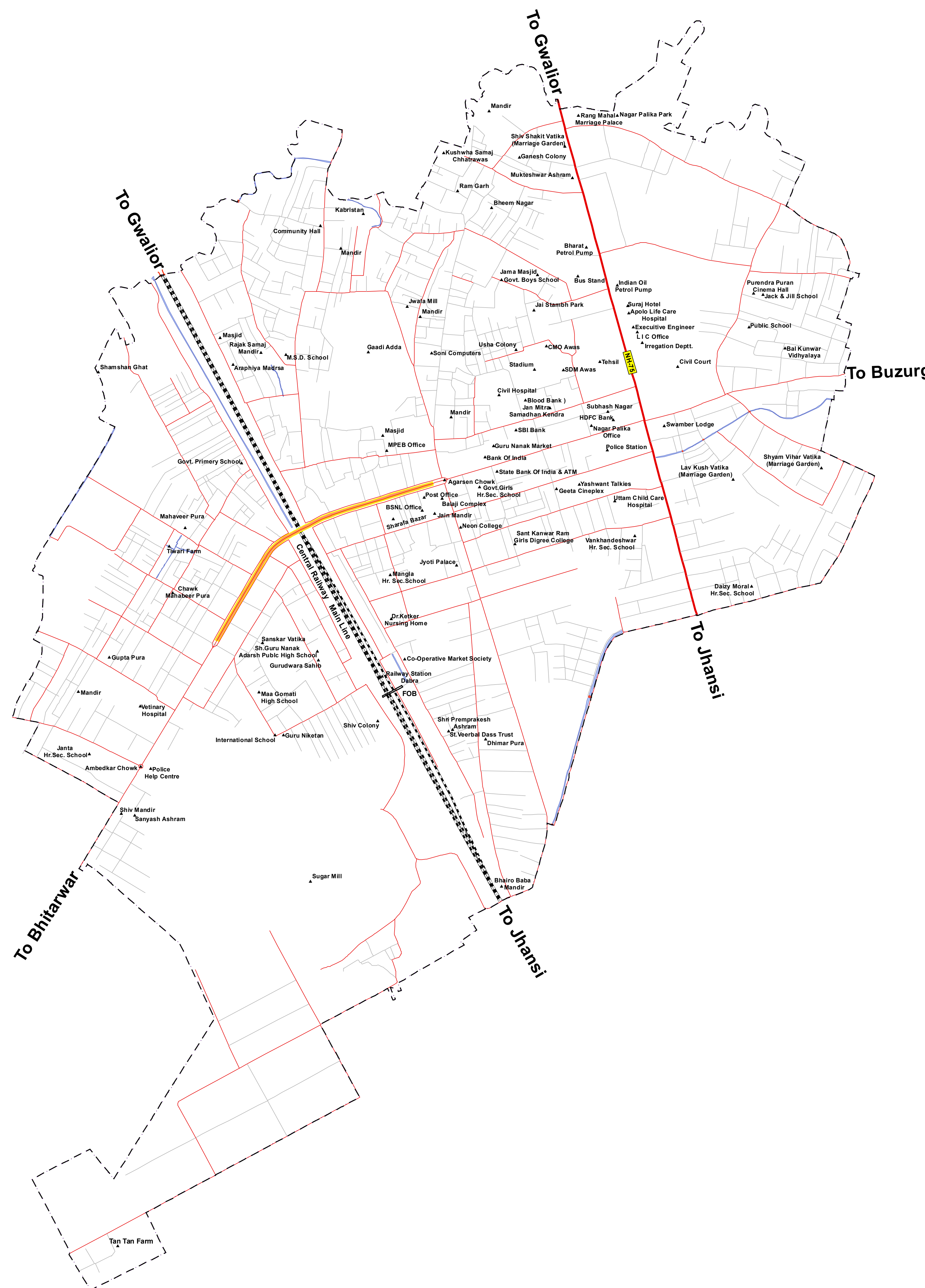
Urban Administration And Development Department

Government Of Madhya Pradesh, Bhopal

"Palika Bhavan", 6 No Bus Stop, Shivaji Nagar, Bhopal - 462016 (MP)

Verified and Approved By

Chief Municipal Officer	Nodal Officer	Revenue Officer / Engineer	Team Leader
Sign:	Sign:	Sign:	Sign:
Name:	Name:	Name:	Name:
Final Report	Version: 01	Revision: 00	Date : 25-09-2015



Disclaimer

This map is provided on as-is basis and neither the municipal body nor the UADD provide any warranty or guarantee as to the content, accuracy, or completeness of any data provided and assumes no responsibility for any consequences arising out of the using information contained in this map.