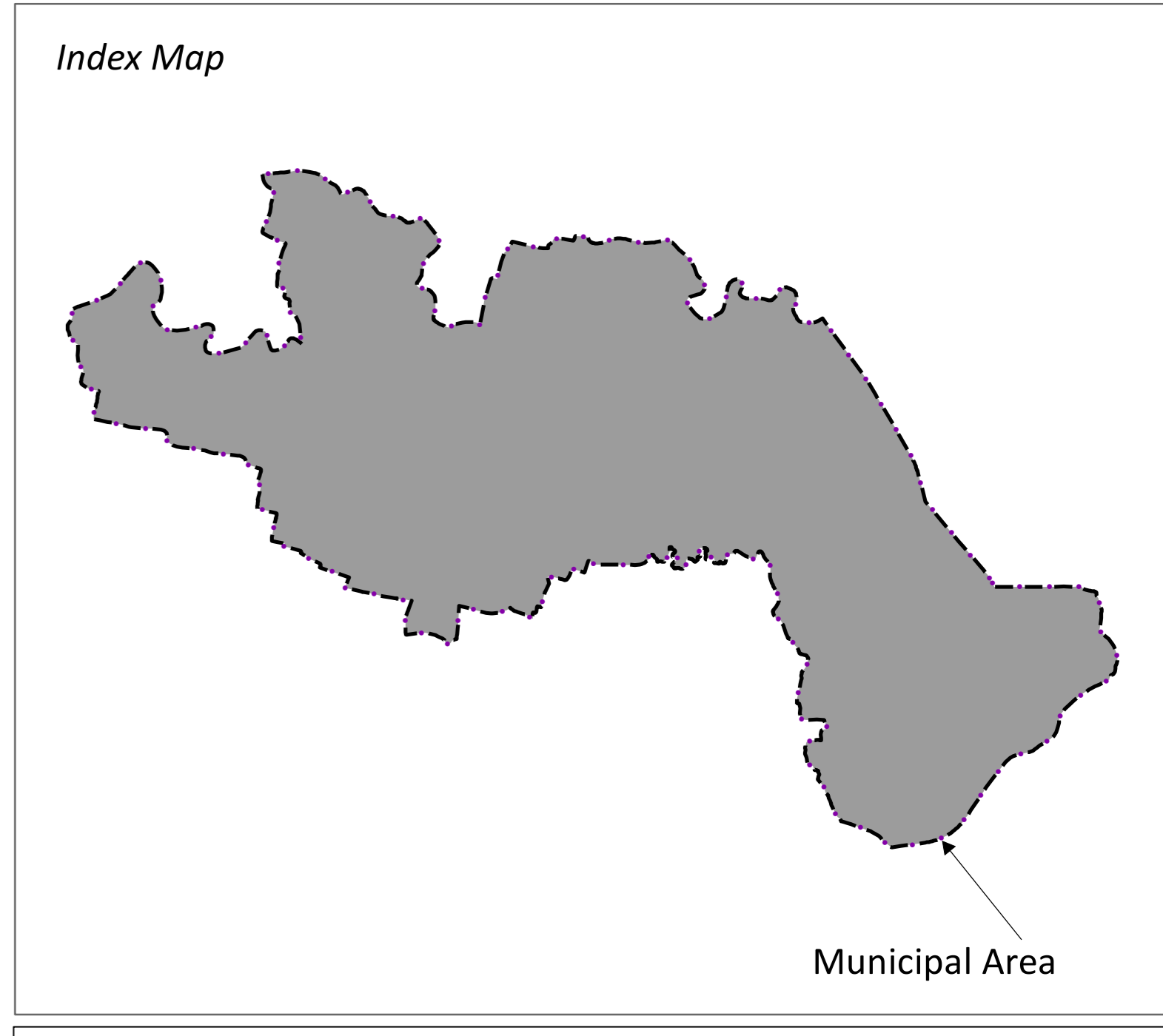
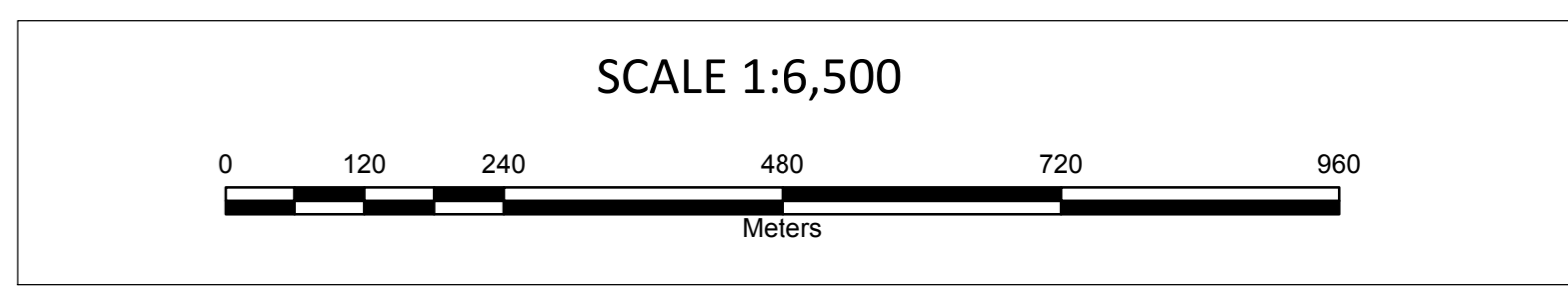
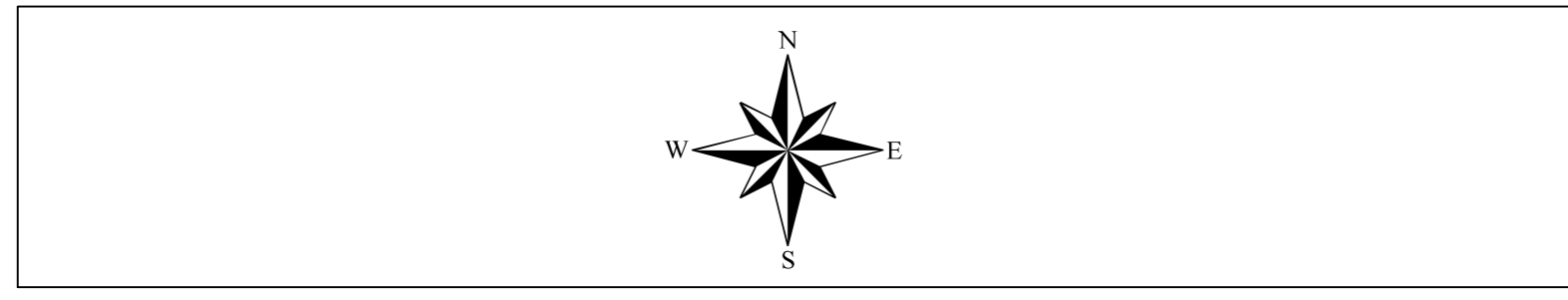


**Nagar Parishad, Gurh  
District -Rewa (M.P.)**

Map Title  
**City Base Map**

**Legend**


-  Municipal Boundary
-  Major Road
-  Other Road
-  Bridge
-  River
-  Drain
-  Waterbody
-  Overhead Tank
-  Important Landmark



**Project Title**  
**Preparation of Property Tax Register Based on GIS & Revenue Survey with Technical Handholding Support in Cluster GG-17**  
 (Mangawan, Semaria, Gurh, Mauganj, Teonthar, Hanumana, Chakghat, Govindgarh, Naigarhi, Unchahara, New-Ramnagar, Nagod, Birsinghpur, Jaitwara, Kotar, Kothi, Amarpatan)

**Sources**

- (1) Survey of India Toposheet No: - 63-H-6,11on Scale 1:50,000
- (2) World View -02 Satellite Data Dec-2013
- (3) Ward Gazette Notification, Date: 12-Aug-1994

 **Urban Administration & Development Department**  
**Government of Madhya Pradesh, Bhopal**  
 Palika Bhawan, 6 No. Bus Stop , Shivaji Nagar, Bhopal - 462016 (M.P.)

Prepared by  
**Ceinsys Tech Ltd.**  
 Formerly ADCC Infocad Ltd.  
 10/5, IT Park, Opp: VNIT, Nagpur- 440022 (M.S.)  
 Web: www.ceinsys.com

**Verified & Approved By**

Chief Municipal Officer	Nodal Officer	Revenue Officer / Engineer	Project Manager
Name & Signature	Name & Signature	Name & Signature	Name & Signature

Version: 1.0      Revision:1.0      Date: 00/00/2018

