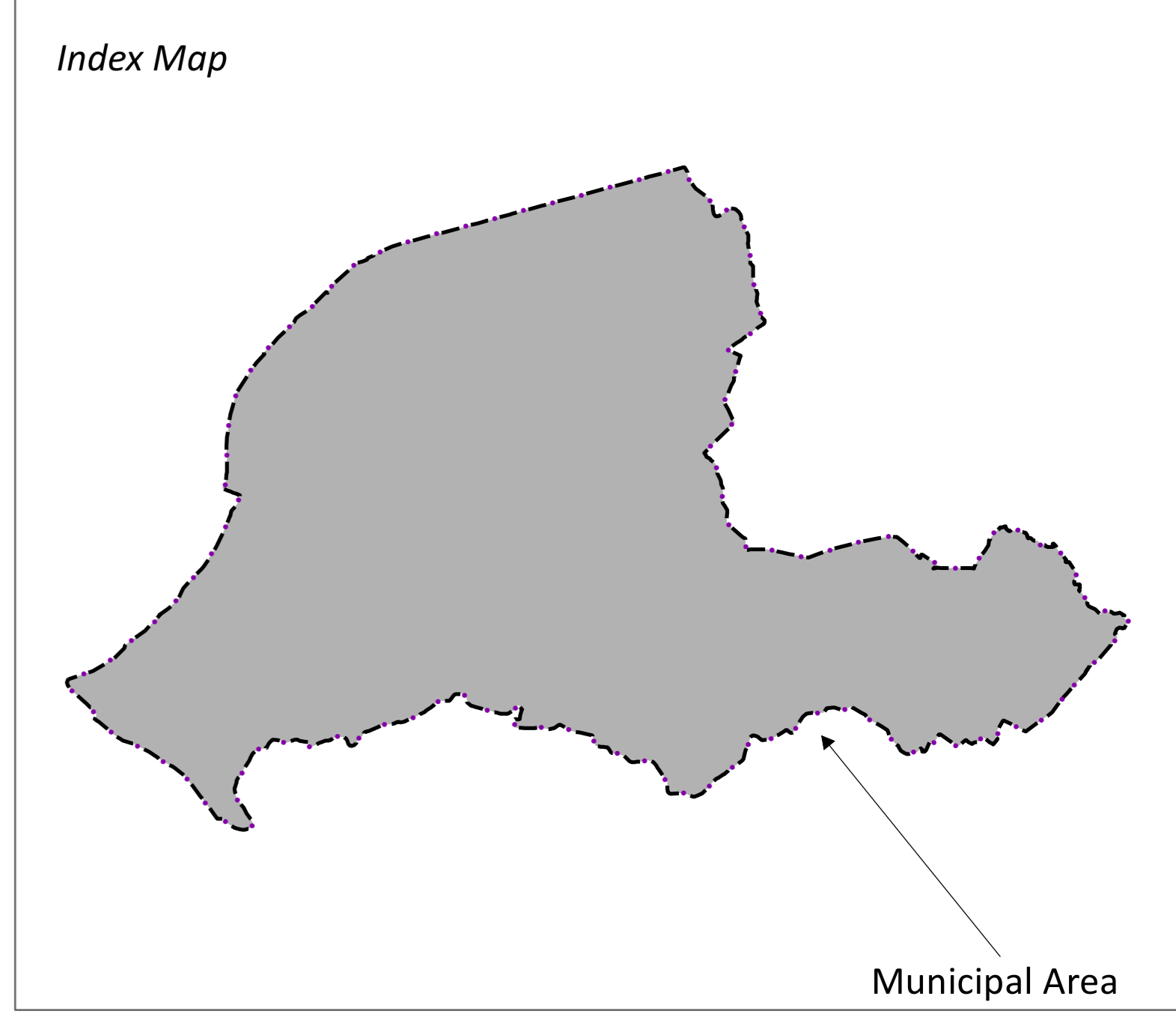
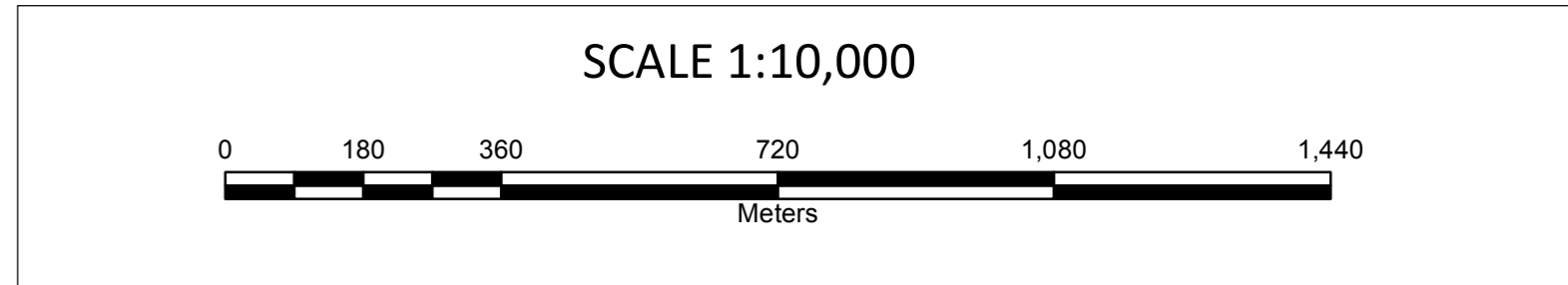
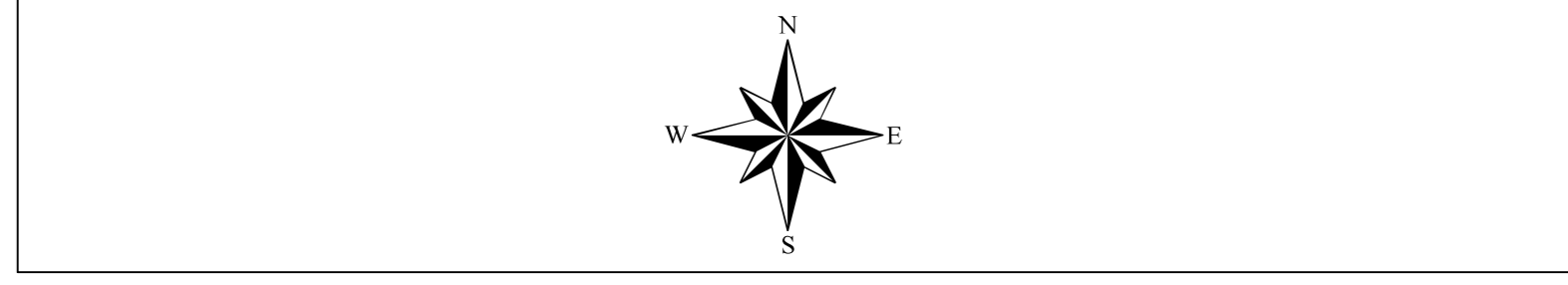


Nagar Parishad, Hanumana District - Rewa (M.P.)

Map Title City Base Map

- Legend**
- Municipal Boundary
 - National Highway
 - Major Road
 - Other Road
 - Bridge
 - Culvert
 - Canal
 - Drain
 - Waterbody
 - Dam Structure
 - Road Divider
 - Important Landmark



Project Title
Preparation of Property Tax Register Based on GIS & Revenue Survey with Technical Handholding Support in Cluster GG-17
 (Mangawan, Semaria, Gurh, Maugan, Teonthar, Hanumana, Chakghat, Govindgarh, Naigarhi, Unchahara, New-Ramnagar, Nagod, Birsinghpur, Jaitwara, Kotar, Kothi, Amarpatan)

- Sources**
- (1) Survey of India Toposheet No: - 63-L-1 on Scale 1:50,000
 - (2) World View -02 Satellite Data Dec, 2013
 - (3) Ward Gazette Notification, Date: 12 Aug, 1994

Urban Administration & Development Department
Government of Madhya Pradesh, Bhopal
 Palika Bhawan, 6 No. Bus Stop, Shivaji Nagar, Bhopal - 462016 (M.P.)

Prepared by
Ceinsys Tech Ltd.
 Formerly ADCC Infocad Ltd.
 10/5, IT Park, Opp: VNIT, Nagpur - 440022 (M.S.)
 Web: www.ceinsys.com

Verified & Approved By

Chief Municipal Officer	Nodal Officer	Revenue Officer / Engineer	Project Manager
Name & Signature	Name & Signature	Name & Signature	Name & Signature

Version: 1.0 Revision: 1.0 Date: 00/00/2018

