









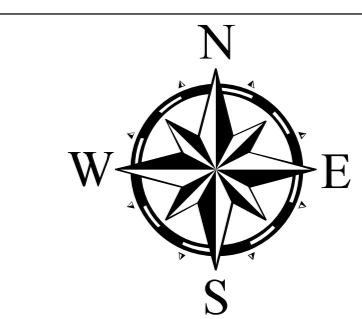


**Nagar Palika Parishad Harpalpur  
District- Chhatarpur (M.P)**


**Map Title:-  
City Base Map of Harpalpur  
District- Chhatarpur**

**Legend**

-  Important Landmarks
-  Railways
-  Culvert
-  Drains
-  Major Road
-  Other Road
-  Municipal Boundary
-  Municipal Ward Boundary
-  Nala
-  Water Bodies

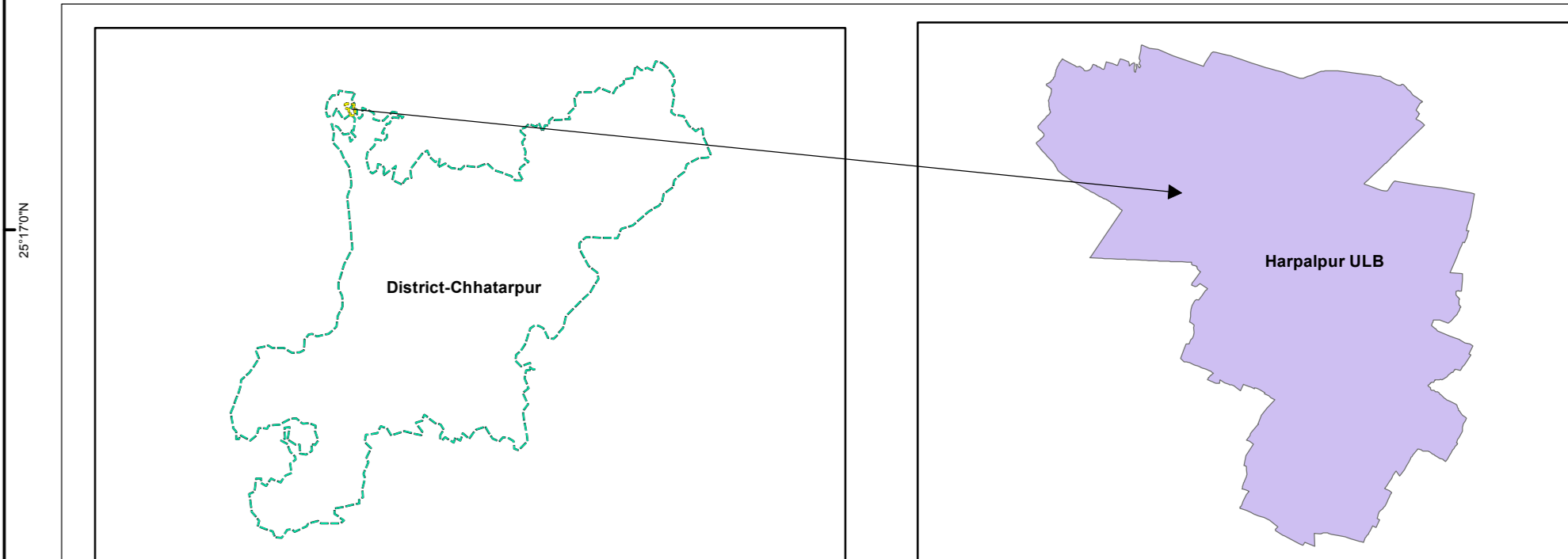


Scale 1:10,000



**Project Title**

**Preparation of Property Tax Register based on GIS and Revenue Survey with Technical Handholding Support - Cluster HH22**



**Sources**

- (1) Survey of India Toposheet No.: 54 O7
- (2) Using WorldView-02 Satellite Data Provided by MPUADD, Bhopal



Urban Administration & Development Department  
Government of Madhya Pradesh, Bhopal  
Palika Bhawan, 6 No Bus Stop, Shivaji Nagar, Bhopal - 462016 (MP)

**Map Prepared by:-**

**Geinfosys  
Technologies**

82A, First Flor, Udyog Vihar Phase -4  
Gurugram, Haryana- 122015

**VERIFIED AND APPROVED BY**

Chief Municipal Officer	Nodel Officer	Revenue Officer /Engineer	Team Leader
----------------------------	---------------	------------------------------	-------------

**Version:1.0**

**Revision:0.0**

**Date: 13 March 2019**

