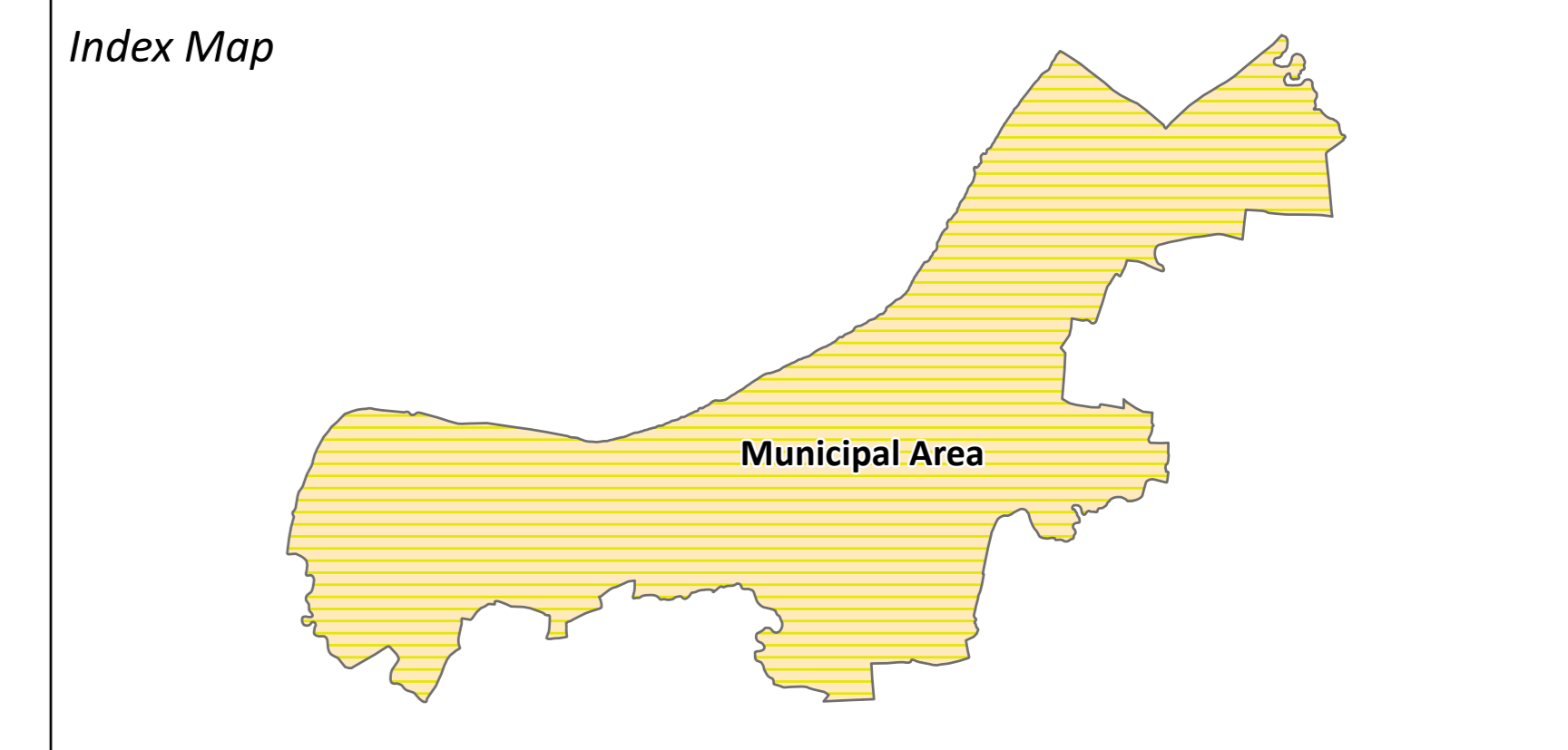
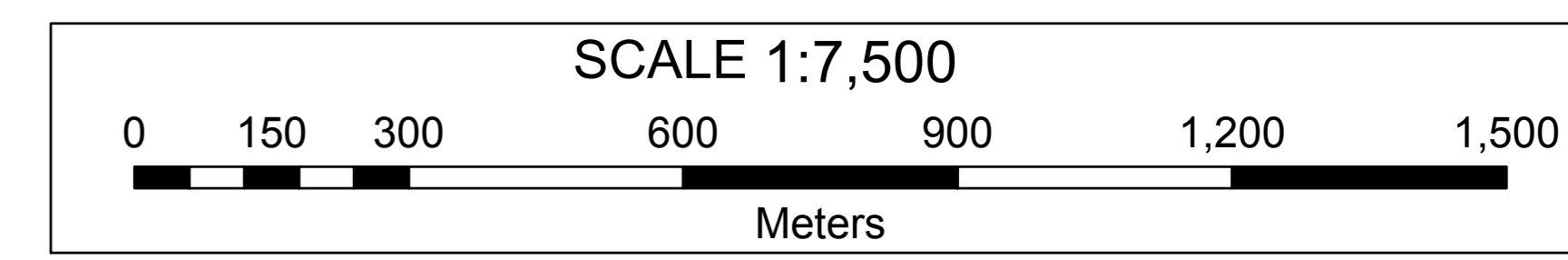
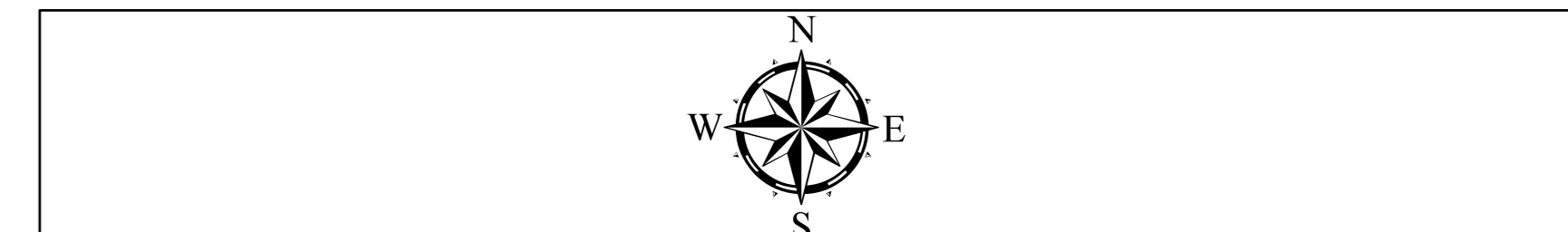


# Nagar Palika Parishad, Hatta District - Damoh (M.P.)

Map Title  
**Basemap of Municipal Council Area  
Without Ward Boundary**

**Legend**

- Important Landmarks
- National Highway
- State Highway
- Major Road
- Other Road
- Bridge / Culvert
- Municipal Boundary
- Drainage / Nala
- Pond / Tank / Reservoir
- Road
- River
- Dam



**Project Title**  
Preparation of Property Tax Register based on GIS & Multi Purpose Household Survey with Technical Handholding Support in Cluster-R/11 (Nowgaon, Hatta, Hindoria, Badi, Beganganj, Mandideep, Raisen, Deori, Jeron-Khalsa, Prithvipur, Baldevgarh)

- Sources**
- Survey of India Toposheet No.: 54P/12 on Scale 1: 50,000
  - WorldView-02 Satellite Data sourced from National Remote Sensing Centre (NRSC), Hyderabad. Acquisition Date: 15.01.2014
  - Ward Gazette Notification No.233 B.Li.-1-2014. Damoh Dated 04.06.2014

**Urban Administration & Development Department**  
Government of Madhya Pradesh, Bhopal  
Palika Bhavan, 6 No Bus Stop, Shivaji Nagar, Bhopal - 462016 (MP)

Prepared by **IL&FS Environment**  
IL&FS Environmental Infrastructure & Services Ltd.  
2nd Floor, M. M. Tower Plot No - 8 & 9 Udyog Vihar Phase-IV  
Gurgaon-122001 Haryana Web: www.ilfsindia.com

**VERIFIED AND APPROVED BY**

Chief Municipal Officer	Nodal Officer	Revenue Officer / Engineer	Project Manager
Name & Signature	Name & Signature	Name & Signature	Name & Signature

Version: 1.0      Revision: 0.0      Date: