

77°52'30"E

77°53'0"E

77°53'30"E

77°54'0"E

77°54'30"E

24°51'0"N

24°50'30"N

24°50'0"N

24°49'30"N

77°52'30"E

77°53'0"E

77°53'30"E

77°54'0"E

77°54'30"E

24°51'0"N

24°50'30"N

24°50'0"N








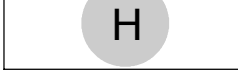
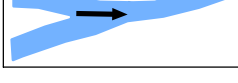


24°49'30"N

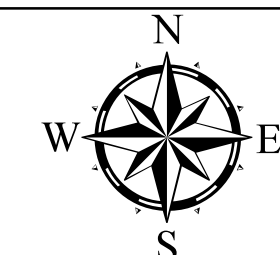
# Nagar Parishad, Isagarh District - Ashoknagar (M.P.)

Map Title

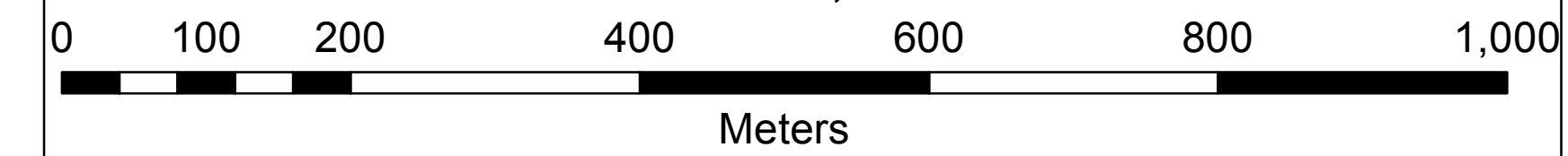
Base Map of Municipal Council Area Without Ward Boundary

Legend

-  Important Landmarks
-  National Highway
-  State Highway
-  Major Road
-  Other Road
-  Bridge / Culvert
-  Municipal Boundary
-  Helipad
-  Drainage / Nala
-  Pond / Tank / Reservoir
-  Road



SCALE 1:4,700



Index Map



Project Title

Preparation of Property Tax Register based on GIS & Multi Purpose Household Survey with Technical Handholding Support in Cluster-N/9 (Guna,Raghogarh,Aaron,Kumbhraj,Chachora-Binagang,Ashoknagar,Chanderi,Mungaoli,Isagarh)

Sources

- (1) Survey of India Toposheet No. :54H/13 on Scale 1: 50,000
- (2) WorldView-02 Satellite Data Sourced from National Remote Sensing Centre (NRSC), Hyderabad. Acquisition Date : 08th Dec, 2013
- (3) Ward Gazette Notification Dated : 01st Jan,2016



Urban Administration & Development Department  
Government of Madhya Pradesh, Bhopal

Palika Bhavan, 6 No Bus Stop, Shivaji Nagar, Bhopal - 462016 (MP)

Prepared by **IL&FS Environment**

IL&FS Environmental Infrastructure & Services Ltd.  
2nd Floor, M. M. Tower Plot No - 8 & 9 Udyog Vihar Phase-IV  
Gurgaon-122001 Haryana Web: www.ilfsindia.com

VERIFIED AND APPROVED BY

Chief Municipal Officer	Nodal Officer	Revenue Officer / Engineer	Project Manager
Name & Signature	Name & Signature	Name & Signature	Name & Signature

Version: 1.0      Revision: 0.0      Date: