








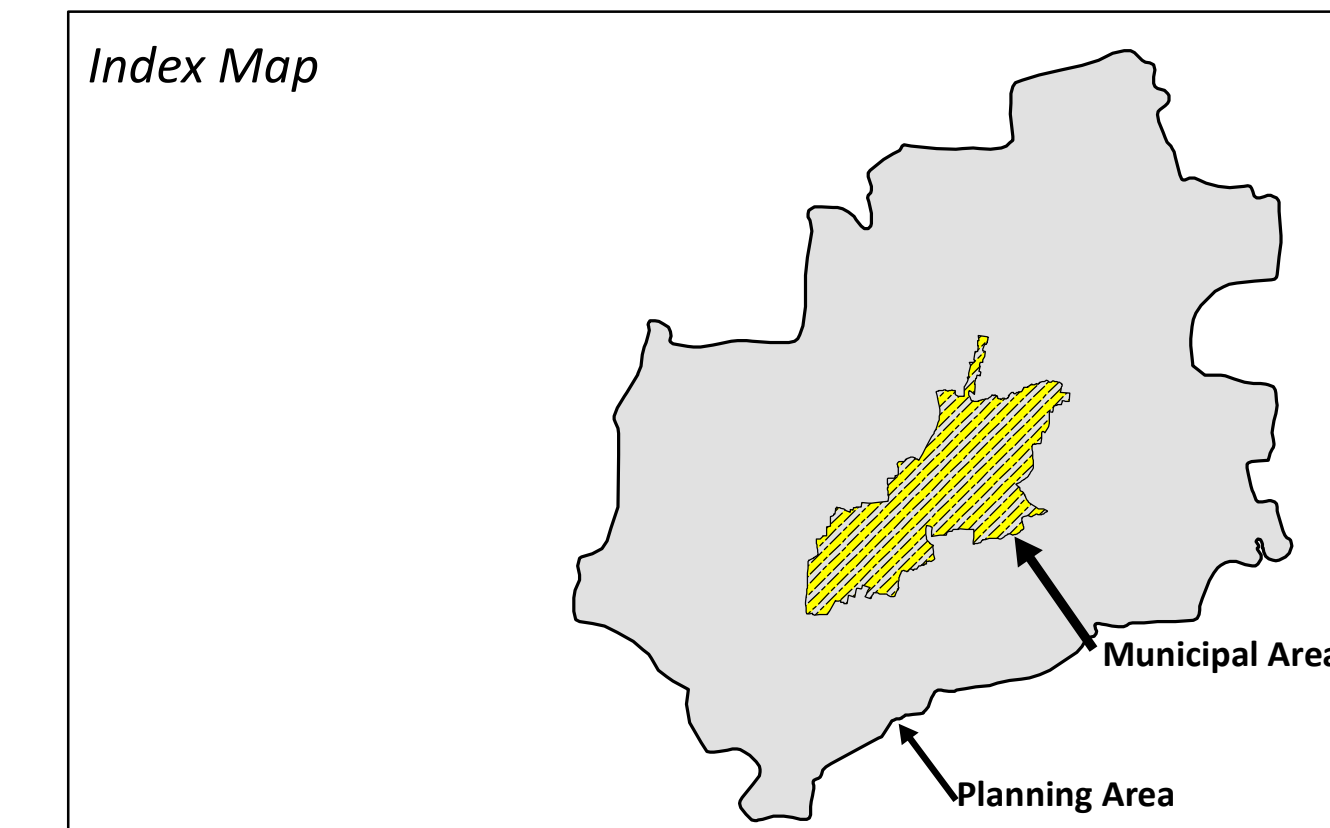
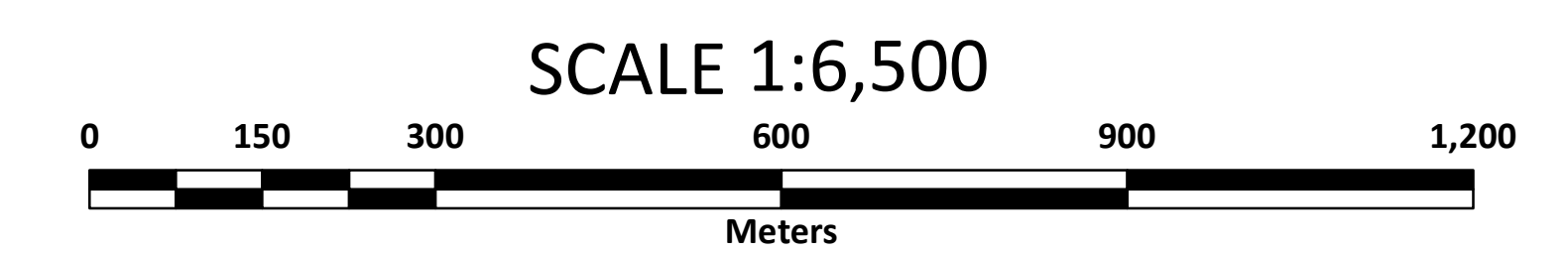



Nagar Palika Parishad, Jaora District - Ratlam (M.P.)

Map Title CITY BASE MAP


- Legend**
-  Municipal Boundary
 -  Railway Line
 -  National Highway
 -  State Highway
 -  Major Road
 -  Other Road
 -  Drainage / Nala
 -  Pond / Tank / Reservoir
 -  Important Landmark



Project Title
Preparation of City Base Maps and Conducting Multi-Purpose Household Survey in Cluster C1/8 (Shajapur, Shujalpur, Agar, Nagda, Jaora, Mandsaur, Rampura, Jeeran)

- Sources**
- (1) Survey of India (SOI) Toposheet No. F43D2 on Scale 1:50,000
 - (2) World view-02 Satellite Data procured from National Remote Sensing Centre, Hyderabad
 - (3) Ward Gazette Notification No. 37, Dated 24th January 2014

Urban Administration & Development Department
Government of Madhya Pradesh, Bhopal
Palika Bhavan, 6 No Bus Stop, Shivaji Nagar, Bhopal - 462016 (MP)

Prepared by
 **SGI Studio Galli Ingegneria India Pvt. Ltd.**
Panama House, 6th Floor, S. No. 204-206,
Viman Nagar, Pune 411 014 (MH) INDIA

VERIFIED AND APPROVED BY

Chief Municipal Officer	Nodal Officer	Revenue Officer / Engineer	Team Leader
Name & Signature	Name & Signature	Name & Signature	Name & Signature
Milestone:-2, Version: 1.1	Revision: 0.0	Date: 1st February, 2017	

