

78°37'30"E

78°38'15"E

78°39'0"E

78°39'45"E

78°40'30"E

78°41'15"E

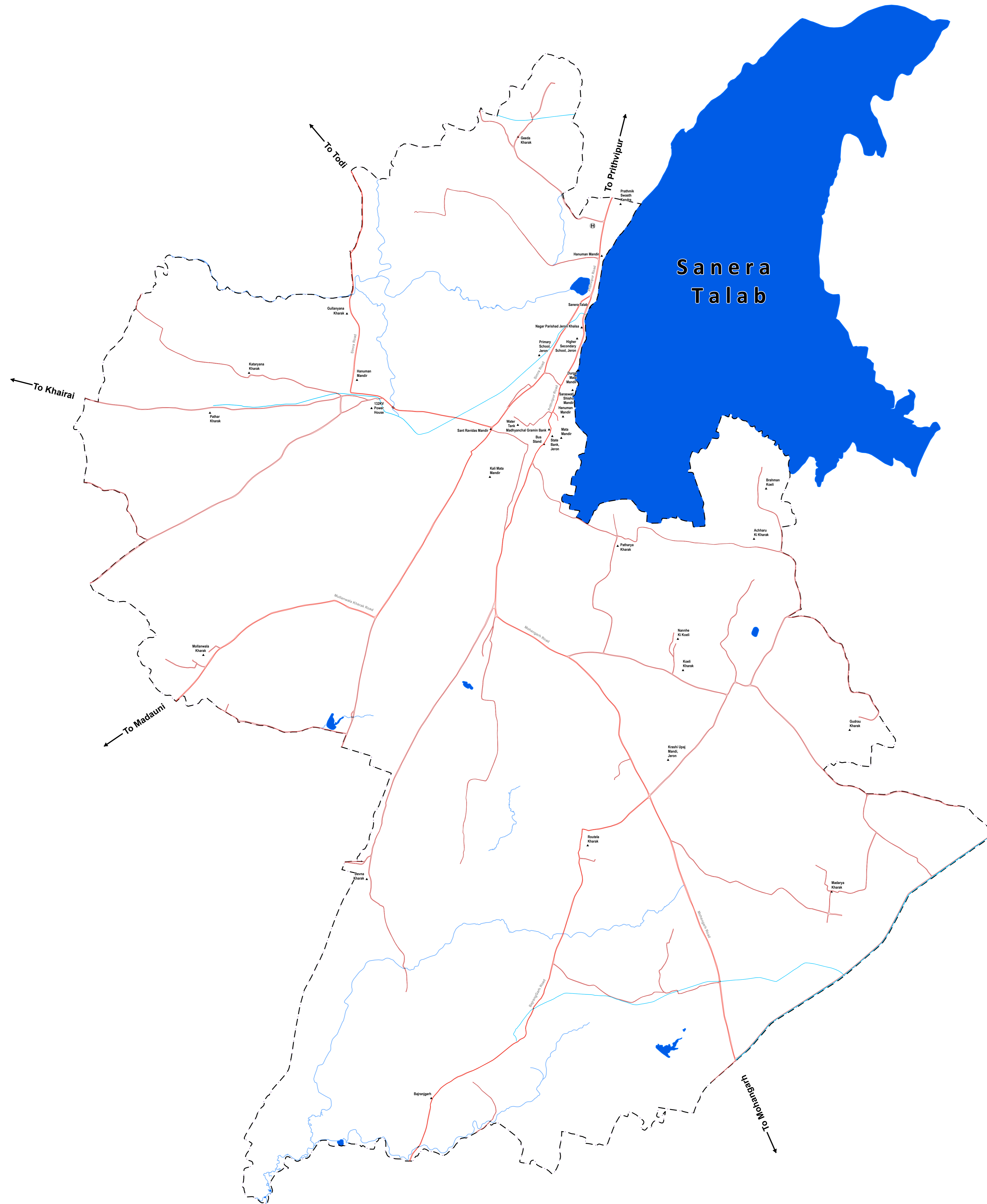
25°18'15"N

25°17'30"N

25°16'45"N

25°16'00"N

25°15'15"N



78°37'30"E

78°38'15"E

78°39'0"E

78°39'45"E

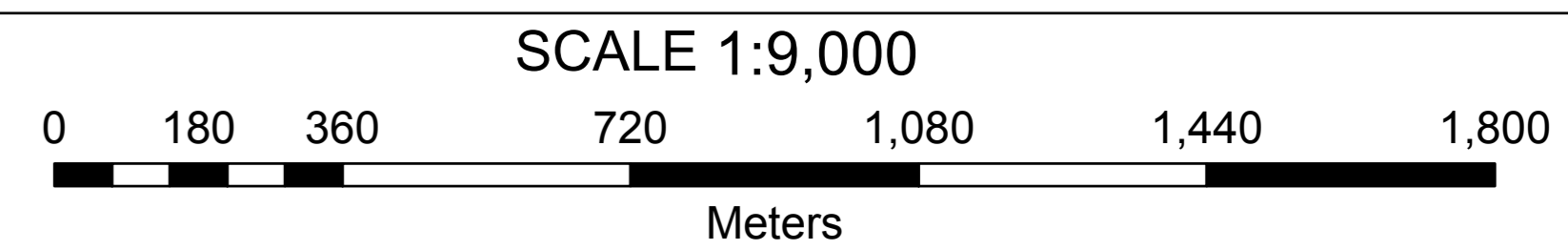
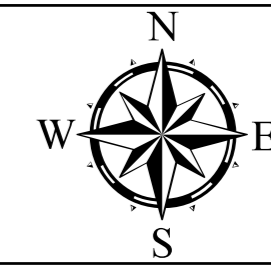
78°40'30"E

78°41'15"E

**Nagar Parishad, Jeron-Khalsa
District - Tikamgarh (M.P.)**

Map Title
**Base Map of Municipal Council Area
Without Ward Boundary**

- Legend
- Important Landmarks
 - National Highway
 - State Highway
 - Major Road
 - Other Road
 - Bridge / Culvert
 - Municipal Boundary
 - Drainage / Nala
 - Pond / Tank / Reservoir
 - Helipad



Project Title
Preparation of Property Tax Register based on GIS & Multi Purpose Household Survey with Technical Handholding Support in Cluster-R/11 (Nowgaon,Hatta,Hindoria,Badi,Begamganj,Mandideep,Raisen,Deori,Jeron-Khalsa,Prithvipur,Baldevargh)

- Sources
- (1) Survey of India Toposheet No.: 54K/12 on Scale 1: 50,000
 - (2) WorldView-02 Satellite Data Sourced from National Remote Sensing Centre (NRSC), Hyderabad. Acquisition Date: 19.11.2013
 - (3) Ward Gazette Notification No. 350-2014 Tikamgarh, Dated 29.04.2014

Urban Administration & Development Department
Government of Madhya Pradesh, Bhopal
Palika Bhavan, 6 No Bus Stop, Shivaji Nagar, Bhopal - 462016 (MP)

Prepared by **IL&FS Environment**
IL&FS Environmental Infrastructure & Services Ltd.
2nd Floor, M. M. Tower Plot No - 8 & 9 Udyog Vihar Phase-IV
Gurgaon-122001 Haryana Web: www.ilfsindia.com

VERIFIED AND APPROVED BY

Chief Municipal Officer	Nodal Officer	Revenue Officer / Engineer	Project Manager
Name & Signature	Name & Signature	Name & Signature	Name & Signature

Version: 1.0 Revision: 0.0 Date: