
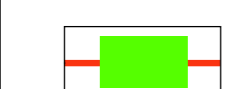












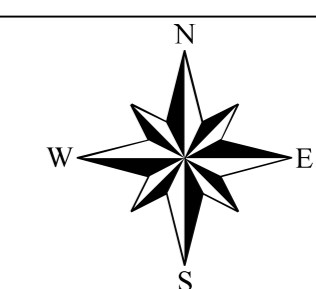
**Nagar Parishad, Kanad
District - Agar (M.P.)**

Map Title

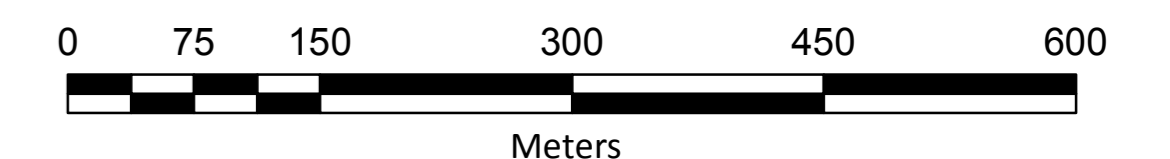
City Base Map

Legend

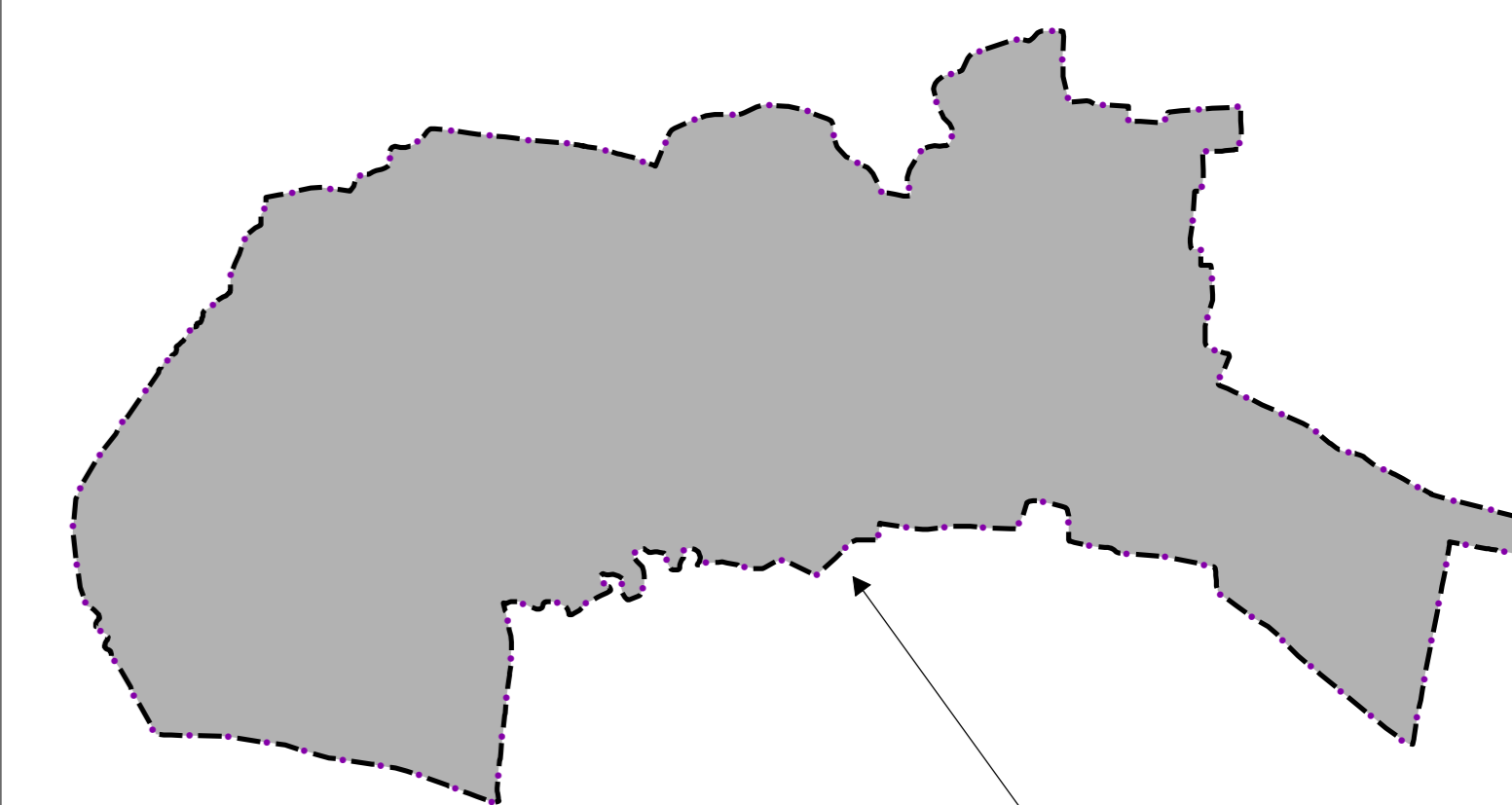
-  Municipal Boundary
-  State Highway
-  Major Road
-  Other Road
-  Canal
-  Waterbody
-  Dam
-  Drain
-  Bridge
-  Culvert
-  Overhead Tank
-  Important Landmark



SCALE 1:4000



Index Map



Municipal Area

Project Title

**Preparation of Property Tax Register Based on
GIS & Revenue Survey
with Technical Handholding Support in Cluster KK-13**
(Taal, Sailana, Alot, Namli, Badawada, Piploa, Dhamnod-Rattam,
Soyatkalan, Badagaon-Shajapur, Nalkheda, Barod Shajapur, Kanad, Susner)

Sources

- (1) Survey of India Toposheet No:- 55-A-2 on Scale 1:50,000
- (2) World View -02 Satellite Data Jan, 2014
- (3) Ward Gazette Notification , Date : 04 Apr, 2014



**Urban Administration & Development Department
Government of Madhya Pradesh, Bhopal**

Palika Bhawan, 6 No. Bus Stop, Shivaji Nagar, Bhopal - 462016 (M.P.)



Prepared by
Ceinsys Tech Ltd.

Formerly ADCC Infocad Ltd.
10/5, IT Park, Opp: VNIT, Nagpur- 440022 (M.S.)
Web: www.ceinsys.com

Verified & Approved By

Chief Municipal Officer	Nodal Officer	Revenue Officer / Engineer	Project Manager
Name & Signature	Name & Signature	Name & Signature	Name & Signature

Version: 1.0 Revision :1.0 Date :00/00/2018

