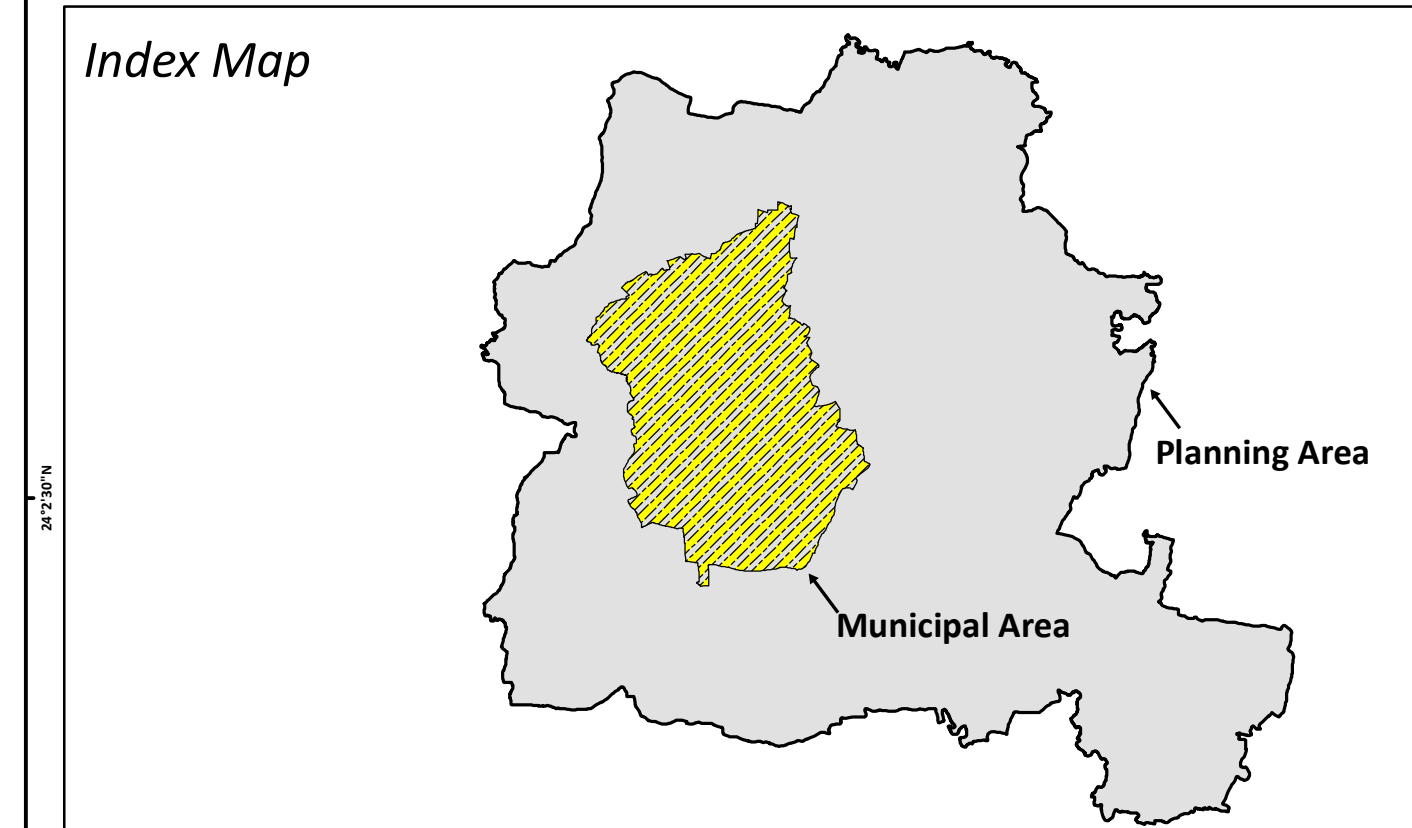
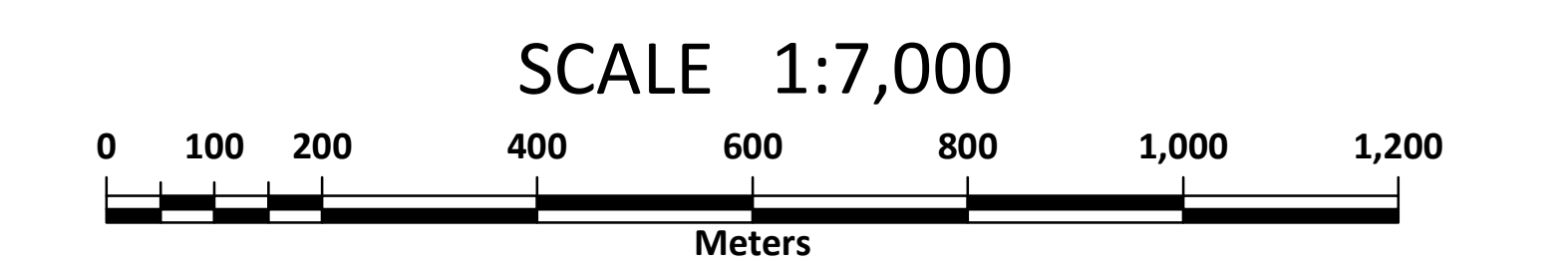



# Nagar Palika Parishad, Khurai District - Sagar (M.P.)

Map Title  
**CITY BASE MAP**

- Legend
- Municipal Boundary
  - Railway Line
  - National Highway
  - State Highway
  - Major Road
  - Other Road
  - River
  - Drainage / Nala
  - Pond / Tank / Reservoir
  - Important Landmark



Project Title  
**Preparation of GIS Base Maps and Conducting Multi-Purpose Household Survey in Cluster - F (Sehore, Bina, Khurai & Mahidpur)**

- Sources
- (1) Survey of India Toposheet No. : 54L/08 and 55I/05 (F44A5) on Scale 1: 50,000
  - (2) WorldView-02 Satellite Data Procured from National Remote Sensing Centre (NRSC), Hyderabad. Acquisition Date : 16th June, 2014
  - (3) Ward Gazette Notification : S.No. 429, Khurai, Dated: 12th August, 1994, and Part-2, Khurai (Sagar), Dated: 30th May, 2009

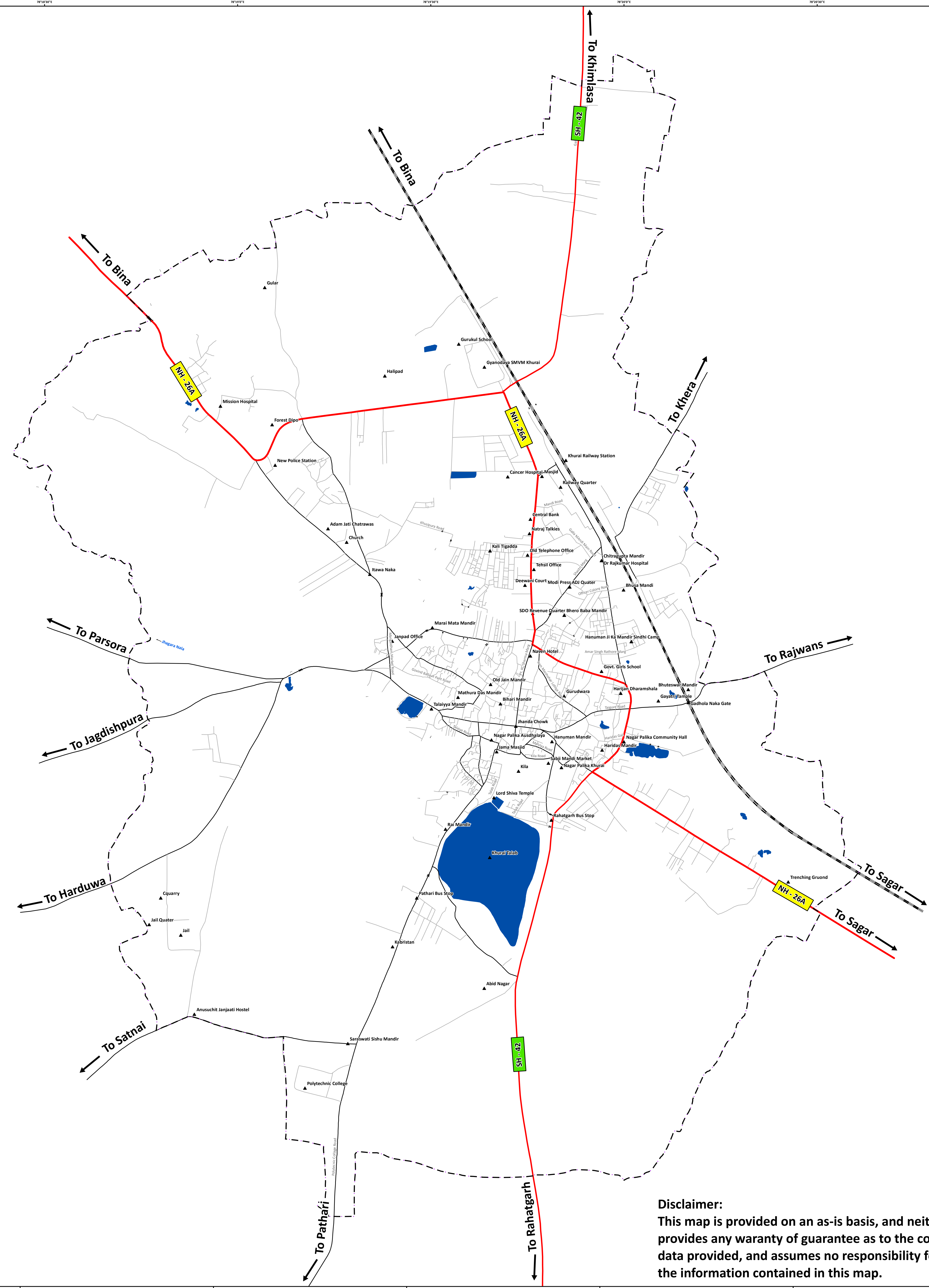
 **Urban Administration & Development Department**  
Government of Madhya Pradesh, Bhopal  
Palika Bhavan, 6 No Bus Stop, Shivaji Nagar, Bhopal - 462016 (MP)

Prepared by **Prem Chaudhery & Associates Private Limited**  
*in association with CVOTERS News Private Limited*  
B-30, Kailash Colony, New Delhi 110048 (INDIA)  
Tel: +91-11-29242195, Fax: +91-11- 29237246  
Web: www.pcagroup.in

VERIFIED AND APPROVED BY

Chief Municipal Officer	Nodal Officer	Revenue Officer / Engineer	Team Leader Dr Kuldeep Pareta
Name & Signature	Name & Signature	Name & Signature	Name & Signature

Version: 1.0      Revision: 0.0      Date: 16th October, 2015



**Disclaimer:**  
This map is provided on an as-is basis, and neither the Municipal council nor the UADD provides any warranty of guarantee as to the content, accuracy, or completeness of any data provided, and assumes no responsibility for any consequences arising out of using the information contained in this map.