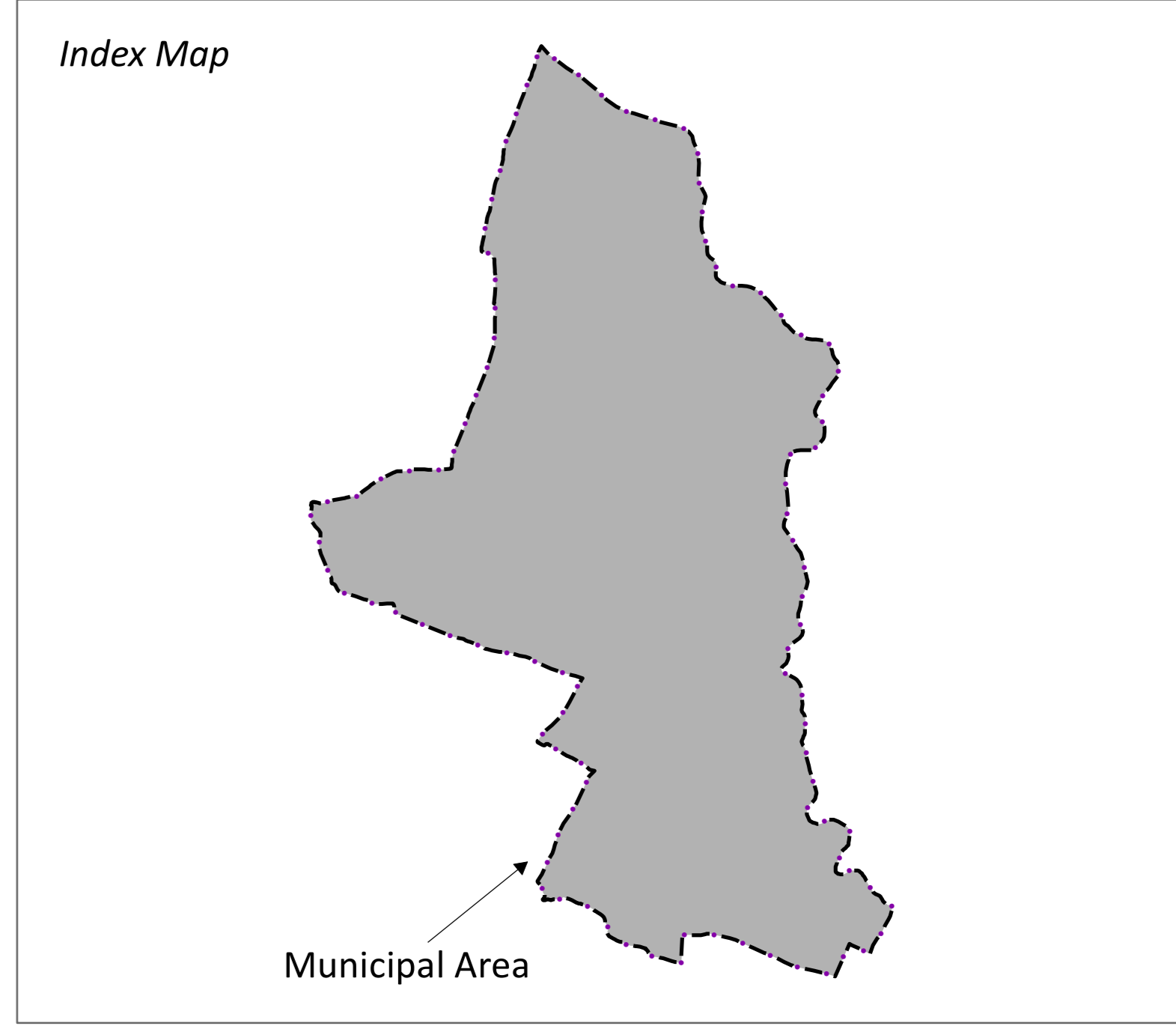
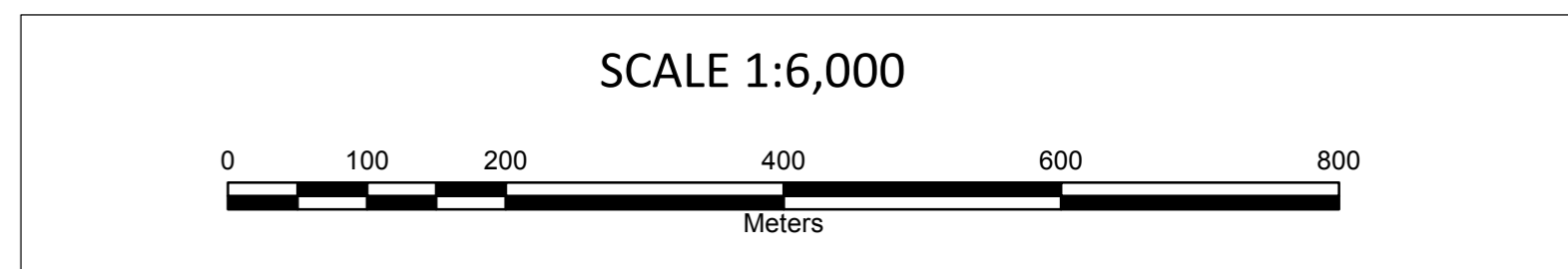
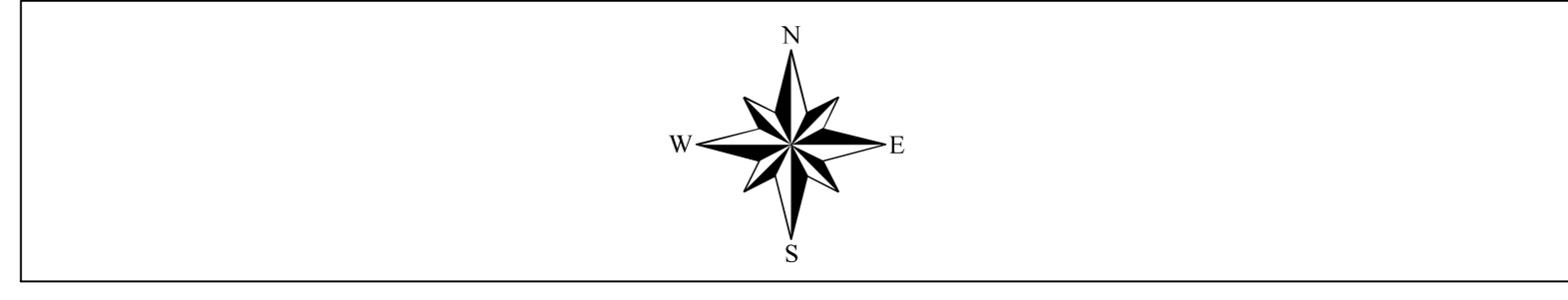


**Nagar Parishad, Kothi
District - Satna (M.P.)**

Map Title
City Base Map


Legend


-  Municipal Boundary
-  State Highway
-  Major Road
-  Other Road
-  Bridge
-  River
-  Drain
-  Waterbody
-  Important Landmark



Project Title
**Preparation of Property Tax Register Based on
GIS & Revenue Survey with
Technical Handholding Support in Cluster GG-17**
 (Mangawan, Semaria, Gurh, Mauganj, Teonthar, Hanumana, Chakghat, Govindgarh, Naigarhi,
Unchahara, New-Ramnagar, Nagod, Birsinghpur, Jaitwara, Kotar, Kothi, Amarpatan)

- Sources**
- (1) Survey of India Toposheet No: - 63-D-13/14 on Scale 1:50,000
 - (2) World View -02 Satellite Data Dec-2013
 - (3) Ward Gazette Notification, Date: 23 May, 2014

 **Urban Administration & Development Department**
Government of Madhya Pradesh, Bhopal
 Palika Bhawan, 6 No. Bus Stop, Shivaji Nagar, Bhopal - 462016 (M.P.)

 Prepared by
Ceinsys Tech Ltd.
 Formerly ADCC Infocad Ltd.
 10/5, IT Park, Opp: VNIT, Nagpur- 440022 (M.S.)
 Web: www.ceinsys.com

Verified & Approved By

Chief Municipal Officer	Nodal Officer	Revenue Officer / Engineer	Project Manager
Name & Signature	Name & Signature	Name & Signature	Name & Signature

Version: 1.0 Revision: 1.0 Date: 00/00/2018

