


Nagar Palika Parisad, Kotma District -Anuppur (M.P.)

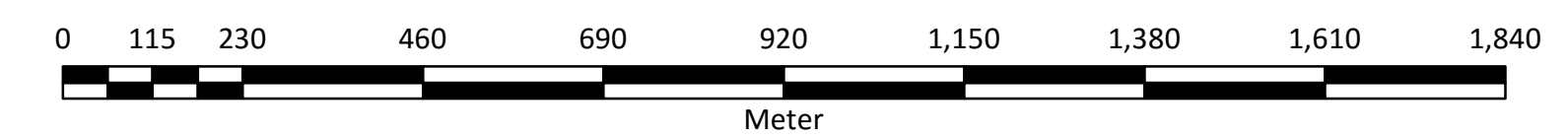
Map Title **CITY BASE MAP**

Legend

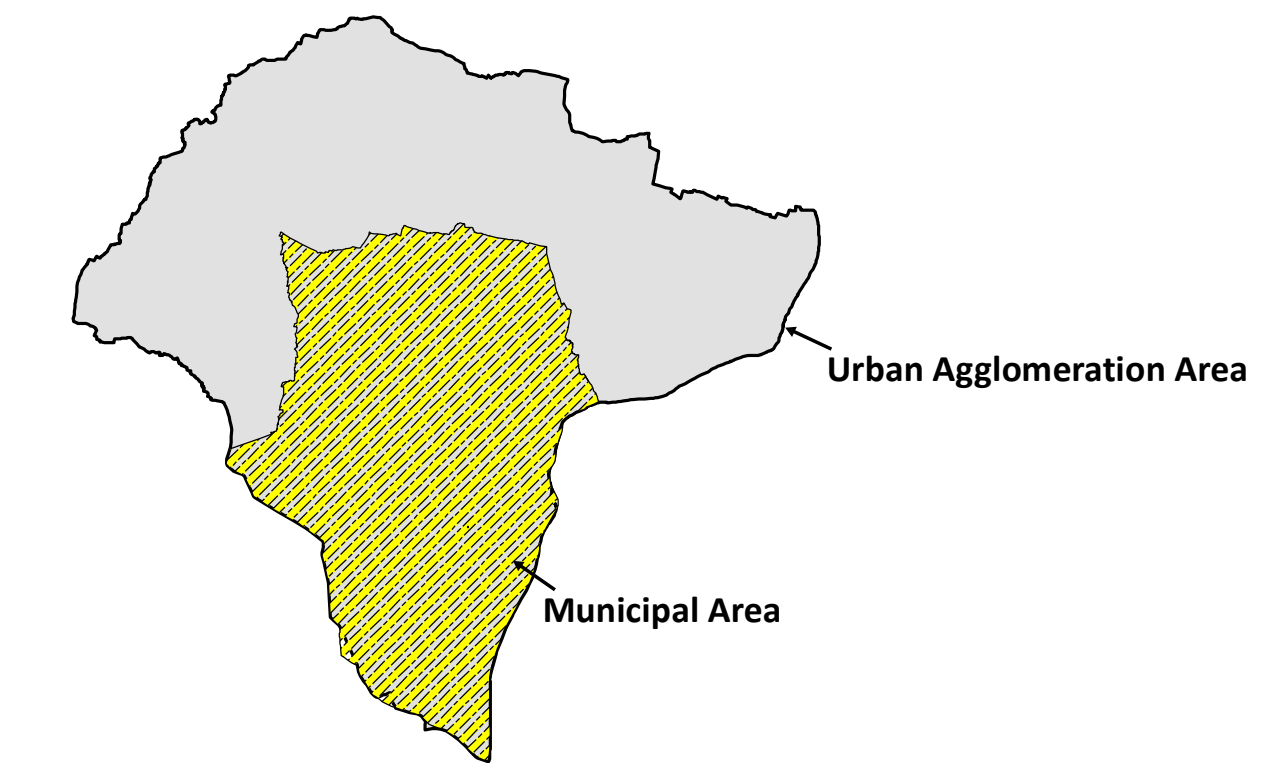
- ▲ Important Landmarks
- Culvert
- Bridge
- Railway_Line
- Other Road
- Major Road
- State Highway
- National Highway
- ▭ Municipal Area
- ▭ Drainage
- ▭ Canals
- ▭ River
- ▭ WaterBodies



SCALE 1:9,500



Index Map



Project Title Preparation of GIS Base Maps and Conducting Multi-Purpose Household Survey in Cluster-L
(Bhedaghat, Patan, Shahpura, Mandla, Kareli, Tendukhera, Anupur & Kotma)

Sources

- (1) Survey Of India Toposheet No.64E16,6414
- (2) GE -01 Satellite Data Procured from National Remote Sensing Centre (NRSC) Hyderabad, Acquisition 21.02.2015 & 26.03.2015
- (3) Ward Gazatte Notification No.



Urban Administration & Development Department
Government of Madhya Pradesh, Bhopal
Palika Bhavan, 6 No Bus Stop, Shivaji Nagar, Bhopal - 462016 (MP)

Prepared by



WAPCOS Limited
House No. A-3, Anand Vihar,
Anand Nagar, Raipur, Chhattisgarh-492001
Tel. : +91-9685301007, +91-8458812581
E-mail : raipur@wapcos.gov.in,
wapcosraipur@gmail.com

VERIFIED AND APPROVED BY

| | | | |
|-------------------------|------------------|----------------------------|------------------|
| Chief Municipal Officer | Nodal Officer | Revenue Officer / Engineer | Team Leader |
| Name & Signature | Name & Signature | Name & Signature | Name & Signature |

Version: 1.0 Revision: 1.0 Date: 03 June, 2016

