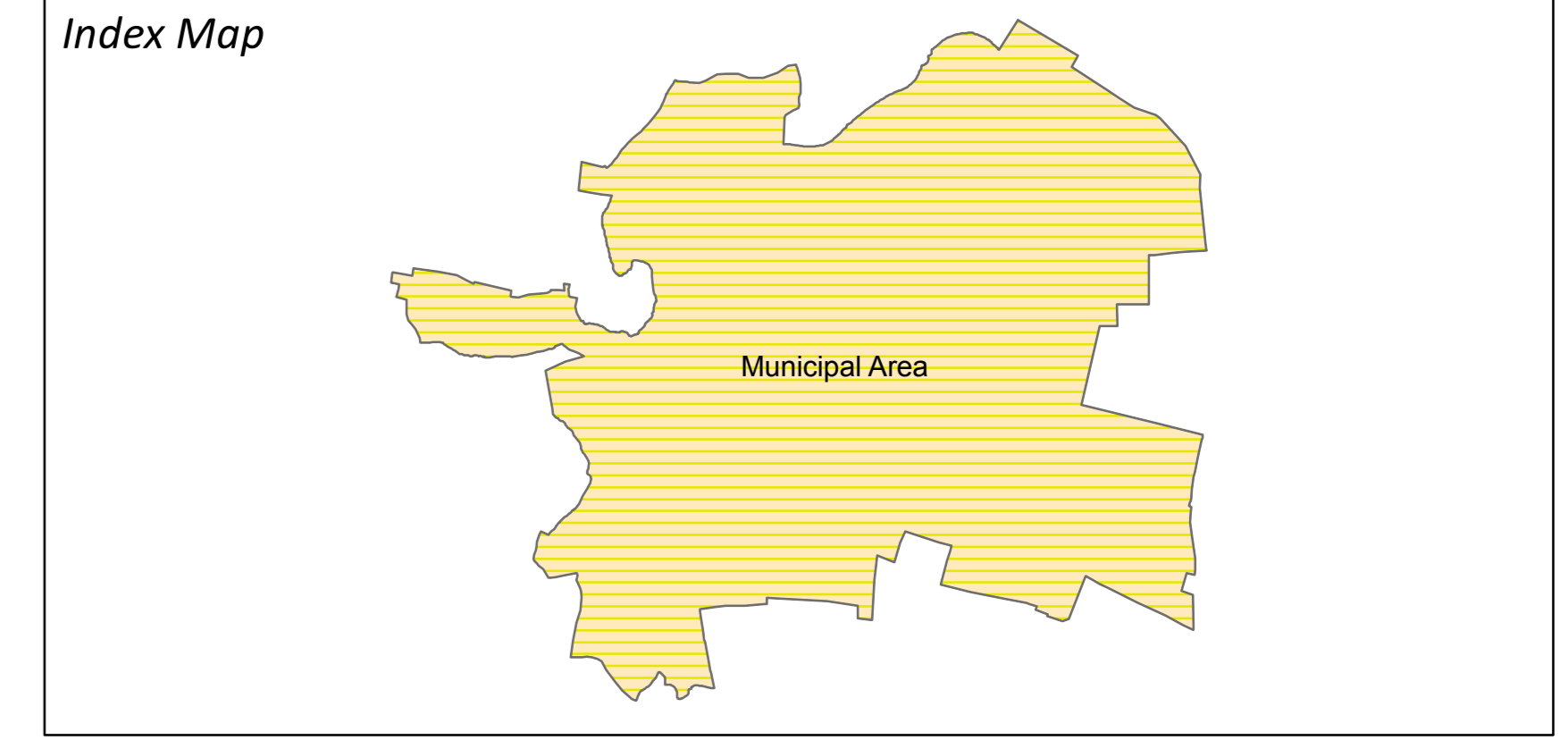
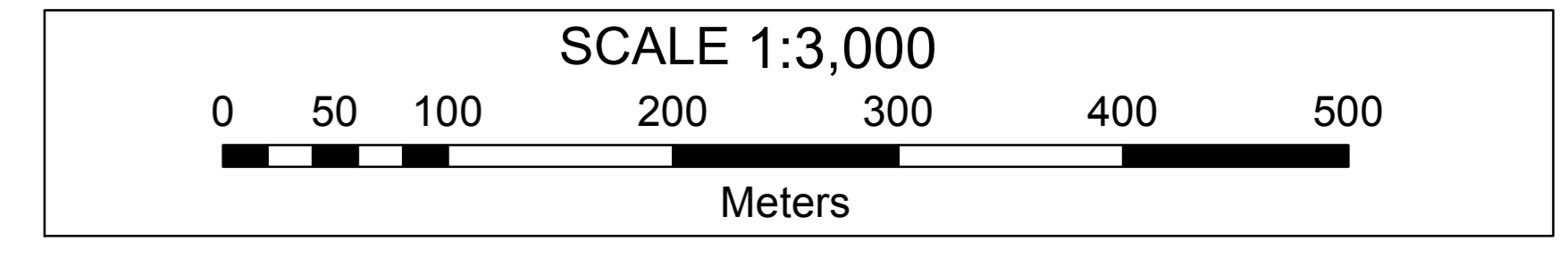



Nagar Parishad, Kumbhraj District - Guna (M.P.)

Map Title
Base Map of Municipal Council Area Without Ward Boundary

Legend

- Colony Name
- Important Landmarks
- National Highway
- State Highway
- Major Road
- Other Road
- Bridge / Culvert
- Municipal Boundary
- Drainage / Nala
- Pond / Tank / Reservoir
- River
- H Helipad



Project Title
Preparation of Property Tax Register based on GIS & Multi Purpose Household Survey with Technical Handholding Support in Cluster-N/9 (Guna,Raghogarh,Aaron,Kumbhraj,Chachora-Binagan,Ashoknagar,Chanderi,Mungaoli,Isagarh)

- Sources**
- (1) Survey of India Toposheet No : 54H/03 on Scale 1: 50,000
 - (2) WorldView-02 Satellite Data Sourced from National Remote Sensing Centre (NRSC), Hyderabad. Acquisition Date : 27th Nov, 2013
 - (3) Ward Gazette Notification Dated : 13th June, 2014

Urban Administration & Development Department
Government of Madhya Pradesh, Bhopal
Palika Bhavan, 6 No Bus Stop, Shivaji Nagar, Bhopal - 462016 (MP)

Prepared by **IL&FS Environment**
IL&FS Environmental Infrastructure & Services Ltd.
2nd Floor, M. M. Tower Plot No - 8 & 9 Udyog Vihar Phase-IV
Gurgaon-122001 Haryana Web: www.ilfsindia.com

VERIFIED AND APPROVED BY			
Chief Municipal Officer	Nodal Officer	Revenue Officer / Engineer	Project Manager
Name & Signature	Name & Signature	Name & Signature	Name & Signature
Version: 1.0	Revision: 0.0	Date:	