









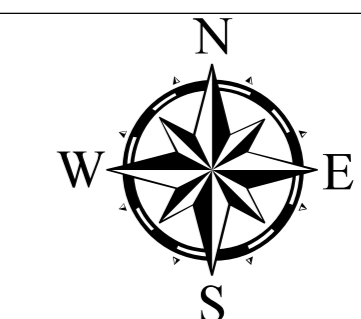


**Nagar Palika Parishad Lidhorakhas
District- Tikamgarh(M.P)**


**Map Title:- City Base Map of Lidhorakhas
District- Tikamgarh**

Legend

-  Important Landmarks
-  Drains
-  Culvert
-  Major Road
-  Other Road
-  Municipal Boundary
-  Municipal Ward Boundary
-  Nala
-  Rivers
-  Water Bodies

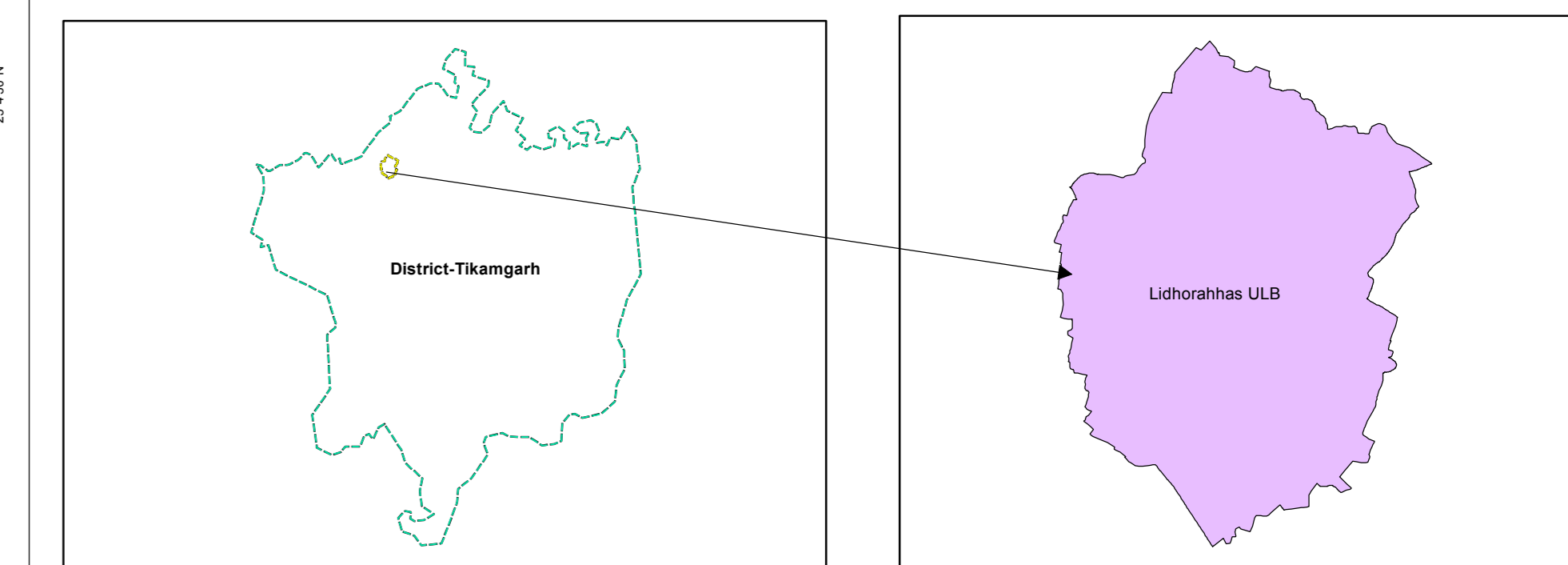


Scale 1:6,000



Project Title

Preparation of Property Tax Register based on GIS and Revenue Survey with Technical Handholding Support - Cluster HH22



Sources

- (1) Survey of India Toposheet No.: 54 K16
- (2) Using WorldView-02 Satellite Data Provided by MPUADD, Bhopal



Urban Administration & Development Department
Government of Madhya Pradesh, Bhopal
Palika Bhawan, 6 No Bus Stop, Shivaji Nagar, Bhopal - 462016 (MP)

**Map Prepared by:-
Geoinfosys
Technologies**

82A, First Flor, Udyog Vihar Phase -4
Gurugram, Haryana- 122015

VERIFIED AND APPROVED BY

Chief Municipal Officer	Nodel Officer	Revenue Officer /Engineer	Team Leader

Version:1.0

Revision:0.0

Date: 13 March 2019

