

74°59'0"E

74°59'30"E

75°0'0"E

24°17'0"N

24°17'0"N

24°16'50"N

24°16'50"N

74°59'0"E

74°59'30"E

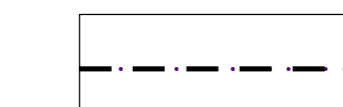
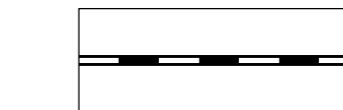
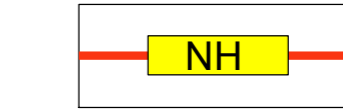
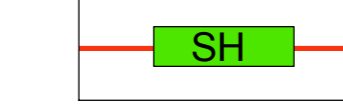
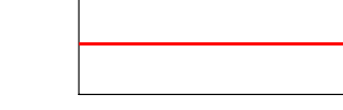

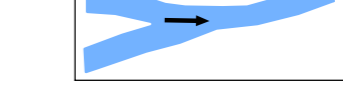
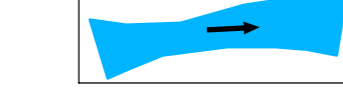


75°0'0"E


Nagar Parishad, Malhargarh District - Mandsaur (M.P.)

Map Title

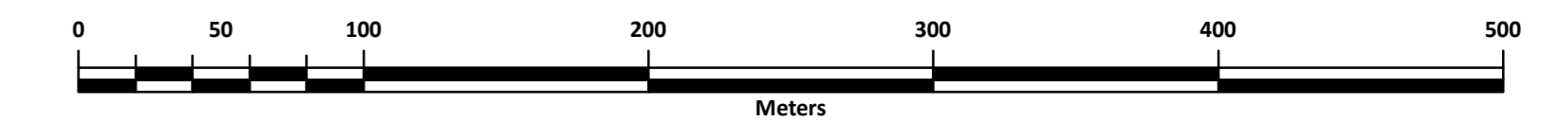
CITY BASE MAP

Legend

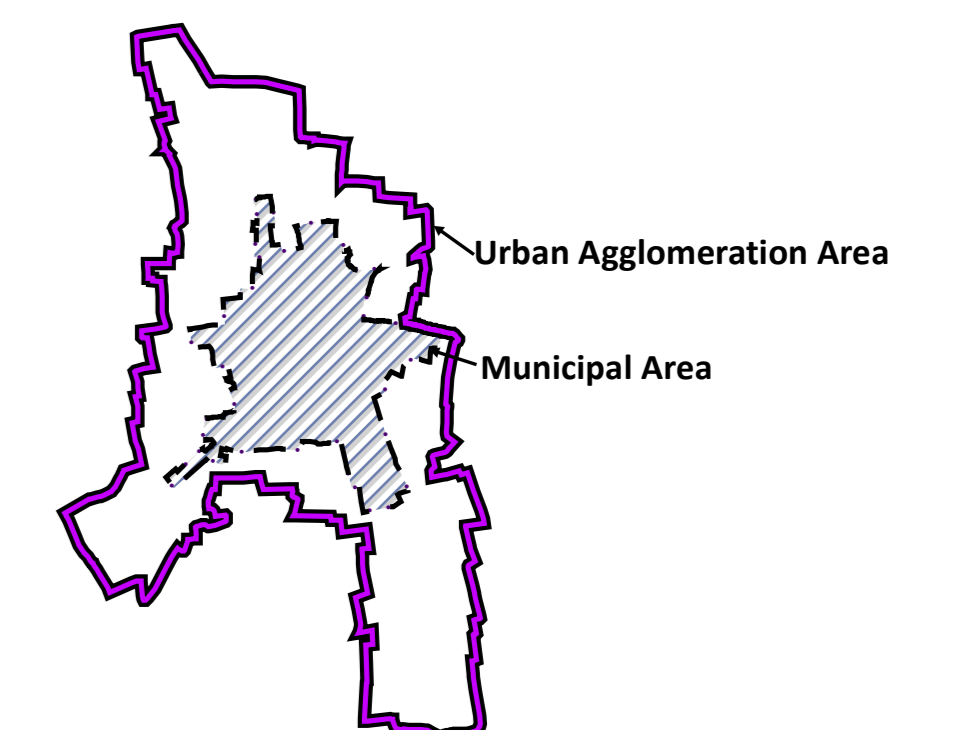
-  Municipal Boundary
-  Railway Line
-  National Highway
-  State Highway
-  Major Road
-  Other Road
-  Drainage / Nala
-  River
-  Pond / Tank / Reservoir
-  Important Landmark



SCALE 1:2,500



Index Map



Project Title

Preparation of GIS Base Maps and Conducting Multi-Purpose Household Survey in Cluster-P (Neemuch, Singoli, Malhargarh, Pipliyamandi, Shamgarh, Suwasra)

Sources

- (1) Survey of India Toposheet No. :45 L/15, & 45 P/3 on Scale 1: 50,000
- (2) WorldView-02 Satellite Data Procured from National Remote Sensing Centre (NRSC), Hyderabad. Acquisition Date : 3rd April, 2014
- (3) Ward Gazette Notification : Dated 25th June 2004



**Urban Administration & Development Department
Government of Madhya Pradesh, Bhopal**

Palika Bhavan, 6 No Bus Stop, Shivaji Nagar, Bhopal - 462016 (MP)

Prepared by



J M Environet Private Limited

D-829, Behind Fortis Hospital Malviya Nagar,
Jaipur Rajasthan, India
Web: www.jmenvironet.org

VERIFIED AND APPROVED BY

Chief Municipal Officer	Nodal Officer	Revenue Officer / Engineer	Project Manager
Name & Signature	Name & Signature	Name & Signature	Name & Signature

Version: 1.0

Revision: 1.0

Date: 12th Sep., 2016

