












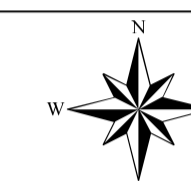
**Nagar Parishad, Nagod
District -Satna (M.P.)**

Map Title

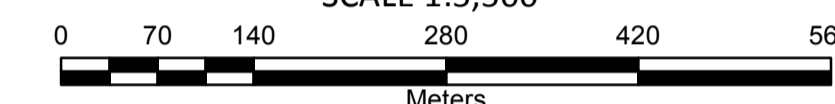
City Base Map

Legend

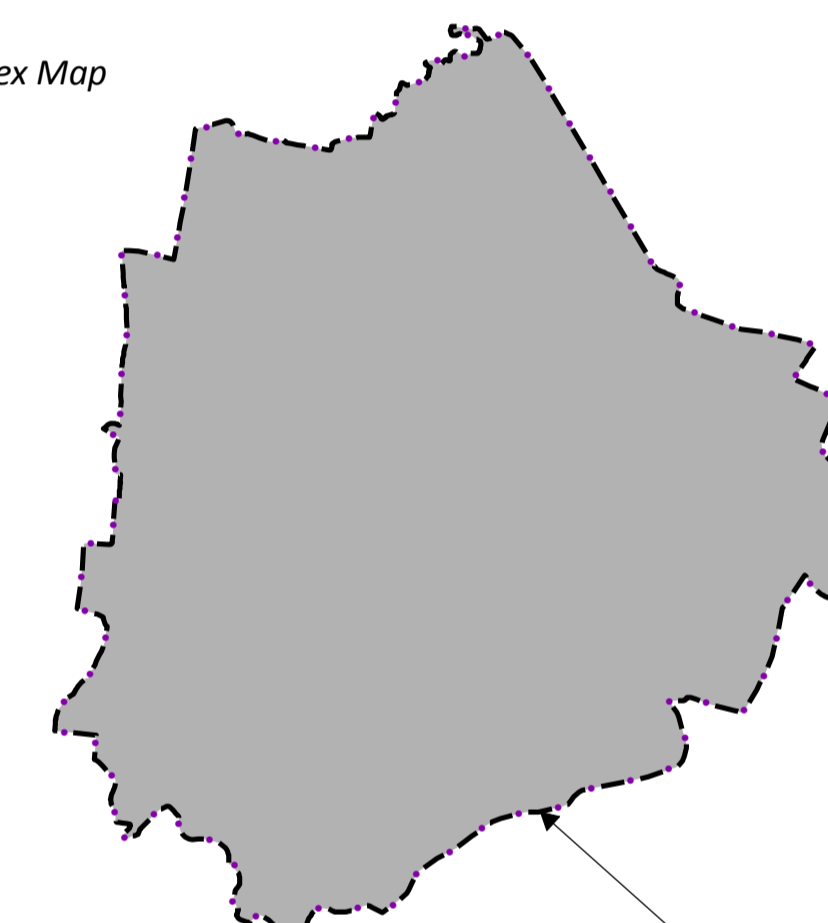
-  Municipal Boundary
-  National Highway
-  Major Road
-  Other Road
-  Road Divider
-  Playground
-  Waterbody
-  Bridge
-  Drain
-  River
-  Important Landmark



SCALE 1:5,500



Index Map



Project Title

**Preparation of Property Tax Register Based on
GIS & Revenue Survey with
Technical Handholding Support in Cluster GG-17**

(Mangawan, Semaria, Gurh, Maugan), Teonthar, Hanumana, Chakghat, Govindgarh, Naigarhi, Unchehra, New-Ramnagar, Nagod, Birsinghpur, Jaitwara, Kotar, Kothi, Amarpatan)

Sources

- (1) Survey of India Toposheet No: - 63-D-10 on Scale 1:50,000
- (2) World View -02 Satellite Data Dec, 2013
- (3) Ward Gazette Notification, Date: 21 Mar, 2014



**Urban Administration & Development Department
Government of Madhya Pradesh, Bhopal**

Palika Bhawan, 6 No. Bus Stop, Shivaji Nagar, Bhopal - 462016 (M.P.)



Prepared by
Ceinsys Tech Ltd.
Formerly ADCC Infocad Ltd.
10/5, IT Park, Opp: VNIT, Nagpur - 440022 (M.S.)
Web: www.adccinfocad.com

Verified & Approved By

Chief Municipal Officer	Nodal Officer	Revenue Officer / Engineer	Project Manager
Name & Signature	Name & Signature	Name & Signature	Name & Signature

Version: 1.0

Revision: 1.0

Date: 00/00/2018

