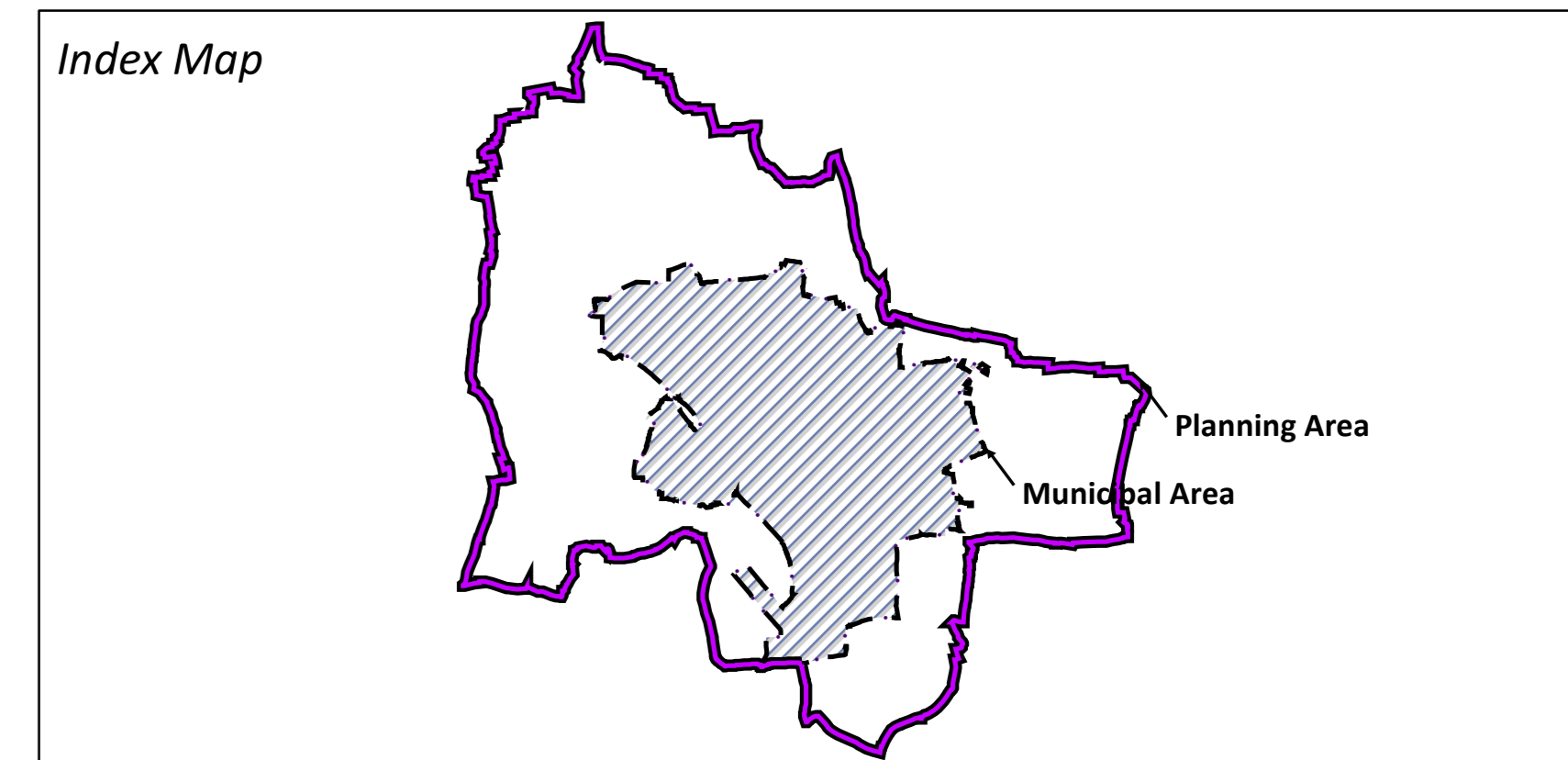
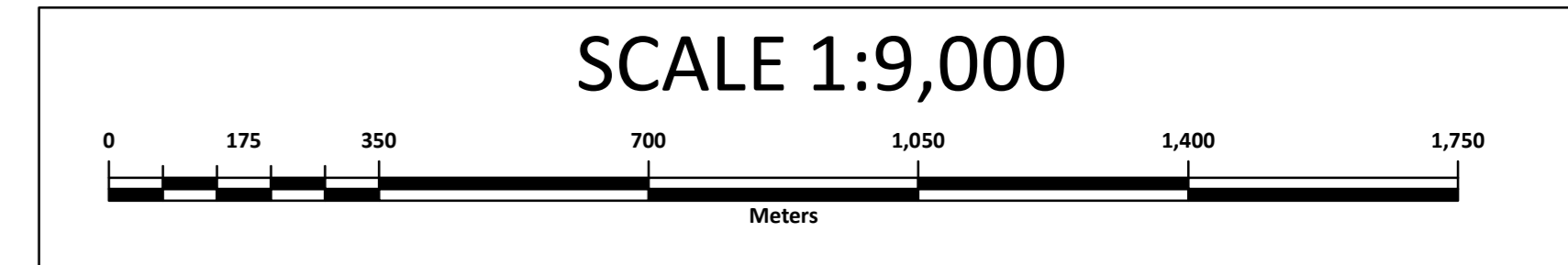



Nagar Palika Parishad, Neemuch District - Neemuch (M.P.)

Map Title **CITY BASE MAP**

Legend

- Municipal Boundary
- Railway Line
- National Highway
- State Highway
- Major Road
- Other Road
- Drainage / Nala
- River
- Pond / Tank / Reservoir
- Important Landmark



Project Title
Preparation of GIS Base Maps and Conducting Multi-Purpose Household Survey in Cluster-P (Neemuch, Singoli, Malhargarh, Pipliyamandi, Shamgarh, Suwasra)

- Sources**
- (1) Survey of India Toposheet No. :45 L/14 & 45 L/15 on Scale 1: 50,000
 - (2) WorldView-02 Satellite Data Procured from National Remote Sensing Centre (NRSC), Hyderabad. Acquisition Date : 18th March, 2014 & 3rd April, 2014
 - (3) Ward Gazette Notification : Dated 7th March, 2014

Urban Administration & Development Department
Government of Madhya Pradesh, Bhopal
 Palika Bhavan, 6 No Bus Stop, Shivaji Nagar, Bhopal - 462016 (MP)

Prepared by
J M Environet Private Limited
 D-829, Behind Fortis Hospital Malviya Nagar, Jaipur Rajasthan, India
 Web: www.jmenvionet.org

VERIFIED AND APPROVED BY

Chief Municipal Officer	Nodal Officer	Revenue Officer / Engineer	Team Leader
Name & Signature	Name & Signature	Name & Signature	Name & Signature
Version: 1.0	Revision: 1.0	Date: 20 Dec, 2015	