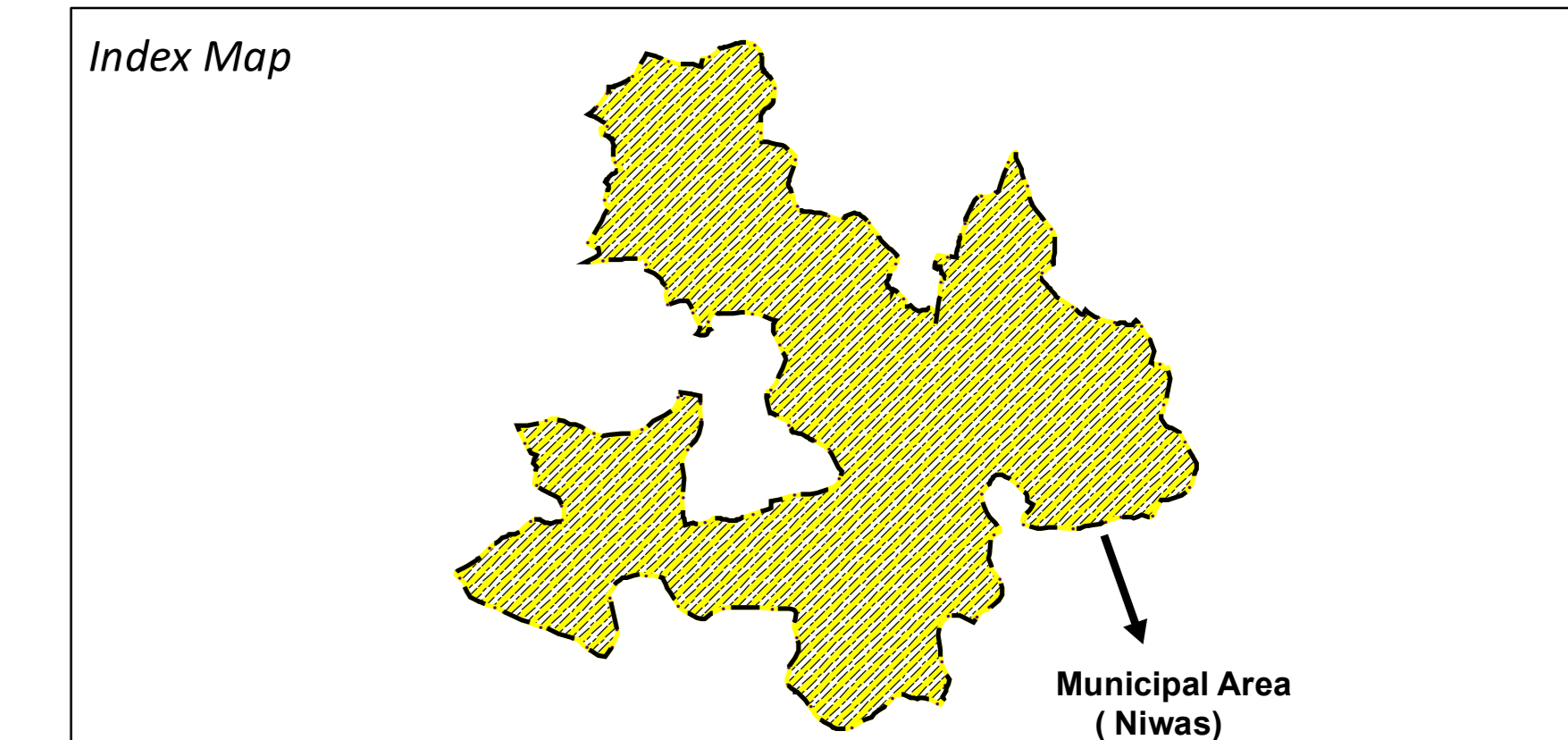
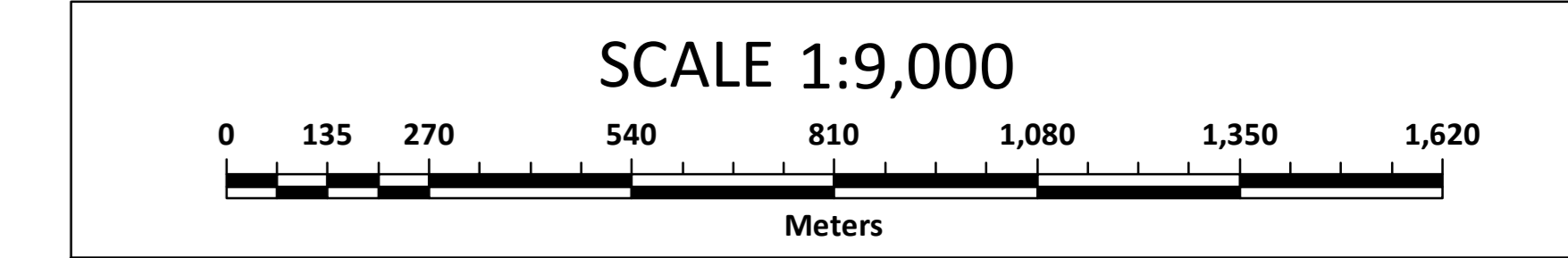
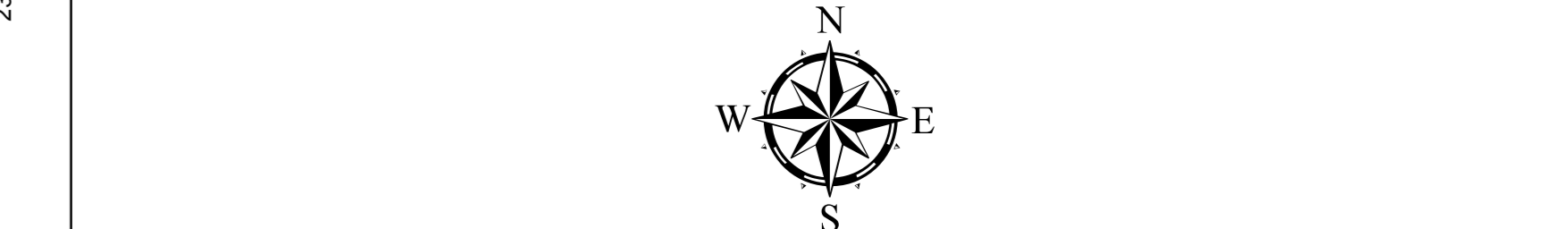


Nagar Parishad Niwas, District - Mandla (M.P.)

Map Title **CITY BASE MAP**

Legend

- Municipal Area Boundary
- Municipal Ward Boundary
- Major Road
- Other Road
- Important Landmarks
- Pond / Tank / Reservoir
- River
- Drainage / Nala
- Canal
- Culvert



Project Title
"Preparation of Property Tax Register Based On GIS & Revenue Survey with Technical Handholding Support" Cluster-EE/11

Sources
(1) Ward Gazette Notification, Dated: 10-July-2009.
(2) Referenced Data by WorldView-02 Satellite Image (0.5 Meters Resolution).

Urban Administration & Development Department
Government of Madhya Pradesh, Bhopal
Palika Bhavan, 6 No Bus Stop, Shivaji Nagar, Bhopal - 462016 (MP)

Prepared by

RAMTeCH Software Solutions Pvt. Ltd.
A-6, Sector - 67, NOIDA, Gautam Buddha Nagar (U.P.) - 201309

VERIFIED AND APPROVED BY

Chief Municipal Officer	Nodal Officer	Revenue Officer / Engineer	Team Leader
Name & Signature	Name & Signature	Name & Signature	Name & Signature

Version: 1.0 Revision: 0.0 Date: 09 OCT 2017

