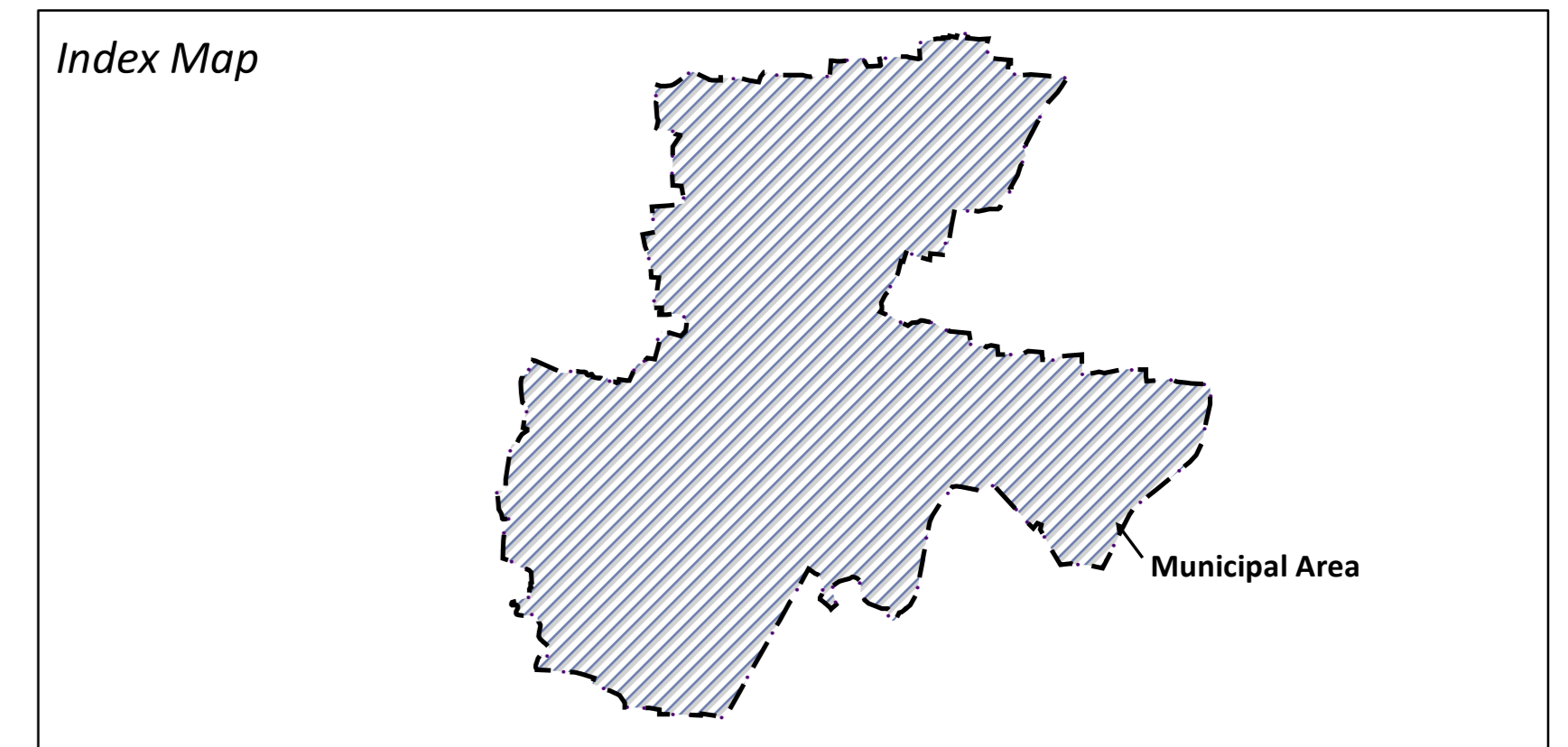
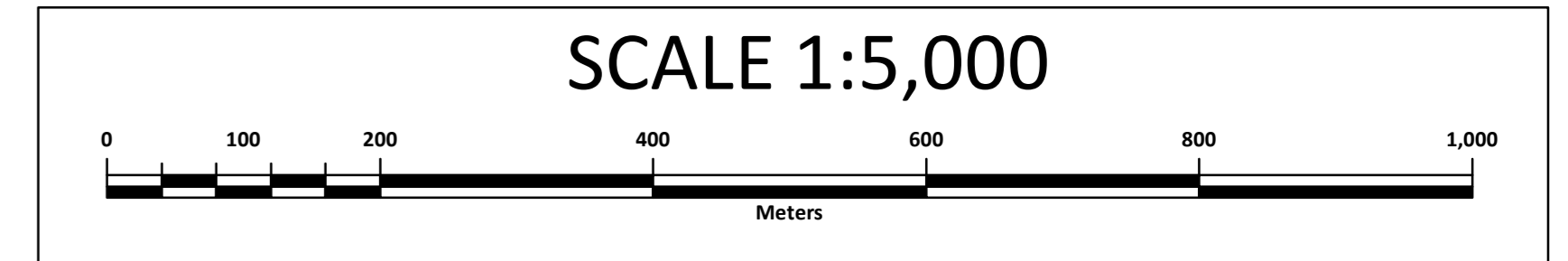



**Nagar Palika Parishad, Panagar  
District - Jabalpur(M.P.)**

Map Title **CITY BASE MAP**

**Legend**

- Municipal Boundary
- Railway Line
- National Highway
- State Highway
- Major Road
- Other Road
- Drainage / Nala
- River
- Pond / Tank / Reservoir
- Important Landmark



**Project Title**  
Preparation of Property Tax Register Based on GIS & Multi Purpose Household Survey in Cluster-U8 (Narsinghpur, Gadarwara, Goteagaon, Panagar, Sihora, Nainpur, Dindori, Shahpura)

**Sources**

- (1) Survey of India Toposheet No. :55 M/15 & 64 A/3 on Scale 1: 50,000
- (2) Word View-02 Imagery
- (3) Ward Gazette Notification : Dated: 28 Feb., 2014

**Urban Administration & Development Department  
Government of Madhya Pradesh, Bhopal**

Palika Bhavan, 6 No Bus Stop, Shivaji Nagar, Bhopal - 462016 (MP)

**Prepared by**

**J M Environet Private Limited**  
D-829, Behind Fortis Hospital Malviya Nagar,  
Jaipur Rajasthan, India  
Web: www.jmenvironet.org

**VERIFIED AND APPROVED BY**

|                         |                  |                            |                  |
|-------------------------|------------------|----------------------------|------------------|
| Chief Municipal Officer | Nodal Officer    | Revenue Officer / Engineer | Team Leader      |
| Name & Signature        | Name & Signature | Name & Signature           | Name & Signature |
| Version: 1.0            | Revision: 1.0    | Date: 28th July, 2016      |                  |