






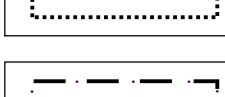
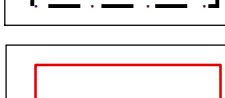
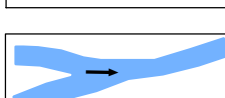




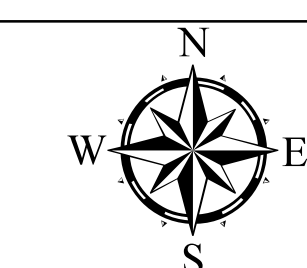
Nagar Parishad, Patera District - Damoh (M.P.)

Map Title

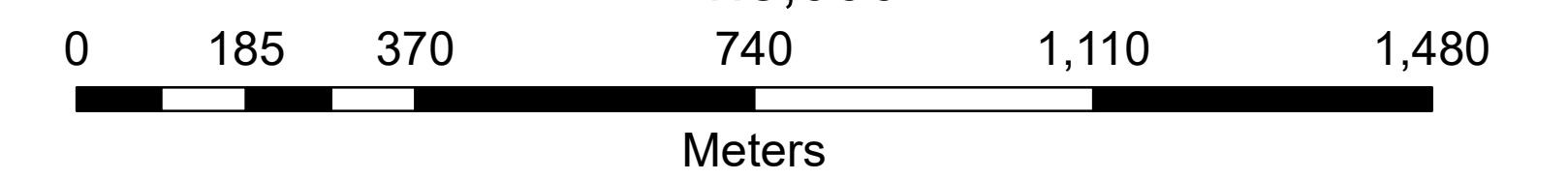
Base Map of Municipal Council Area

Legend

-  Important Landmarks
-  National Highway
-  State Highway
-  Major Road
-  Other Road
-  Bridge / Culvert
-  Canal
-  Ward Boundary
-  Municipal Boundary
-  Road
-  Drainage / Nala
-  Pond / Tank / Reservoir



SCALE 1:8,000



Index Map



Project Title

“Preparation of Property Tax Register based on GIS & Revenue Survey with Technical Handholding Support in Cluster-II/13”

(Tendukheda, Patharia, Patera, Amanganj), Devendra Nagar, Ajaygarh, Kakarhati, Pawai, Shahgarh, Rahatgarh, Banda, Shahpur and Makroniya)

Sources

- (1) Survey of India Toposheet No.: 55M/09 on Scale 1: 50,000
- (2) WorldView-02 Satellite Data sourced from National Remote Sensing Centre (NRSC), Hyderabad. Acquisition Date: 29.01.2014
- (3) Ward Gazette Notification No.305-Va.Li.-1-2014, Damoh Dated : 27.06.2014



**Urban Administration & Development Department
Government of Madhya Pradesh, Bhopal**

Palika Bhavan, 6 No Bus Stop, Shivaji Nagar, Bhopal - 462016 (MP)

Prepared by



Choice Consultancy Services Private Limited

Choice House, Shree Shakambhari Corporate Park,
Plot No.156-158, JB Nagar, Andheri East,
Mumbai - 400099 (Maharashtra)

VERIFIED AND APPROVED BY

Chief Municipal Officer	Nodal Officer	Revenue Officer / Engineer	Project Manager
Name & Signature	Name & Signature	Name & Signature	Name & Signature

Version: DFR

Revision: 0.0

Date: 02.02.2020

