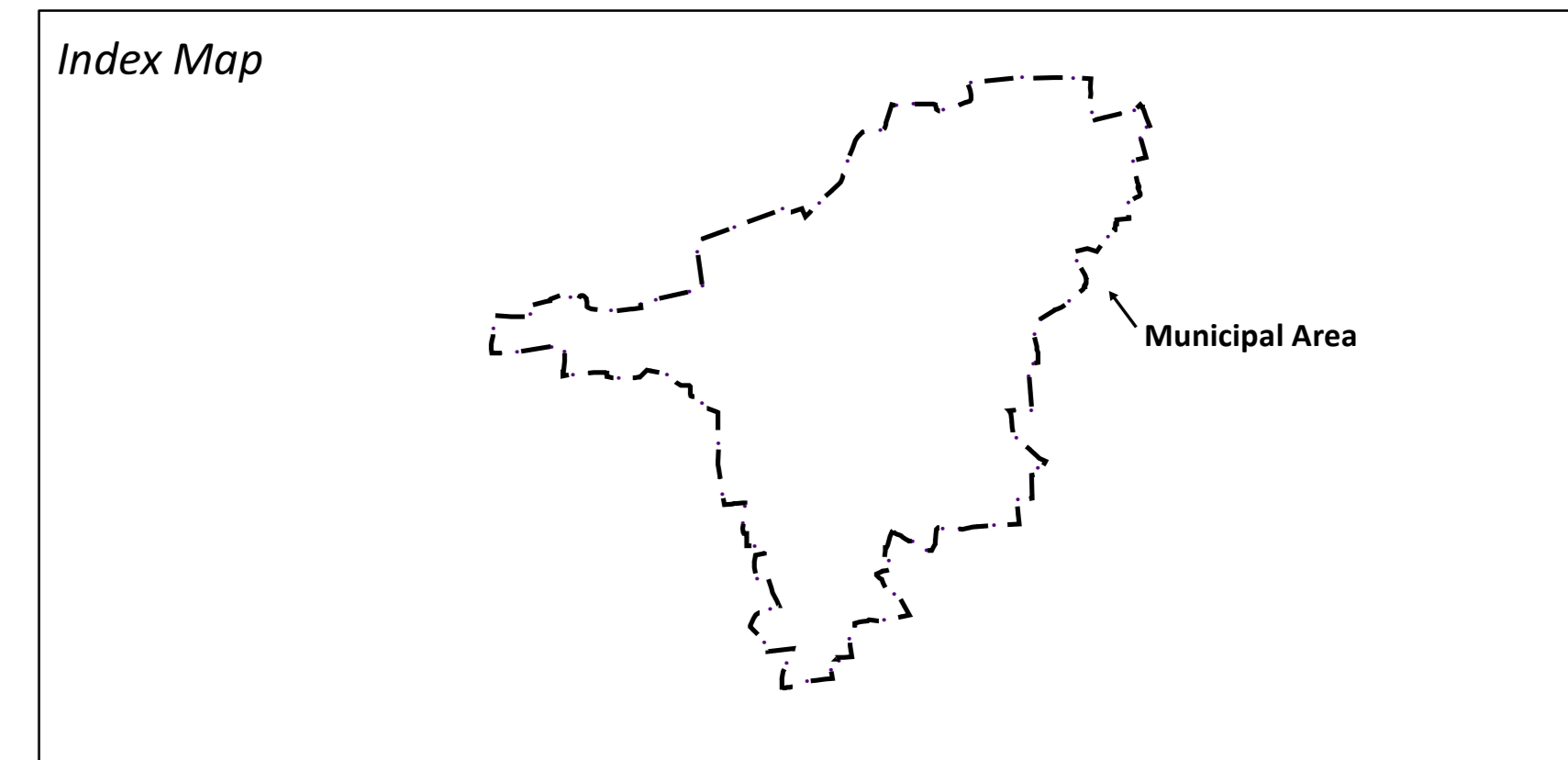
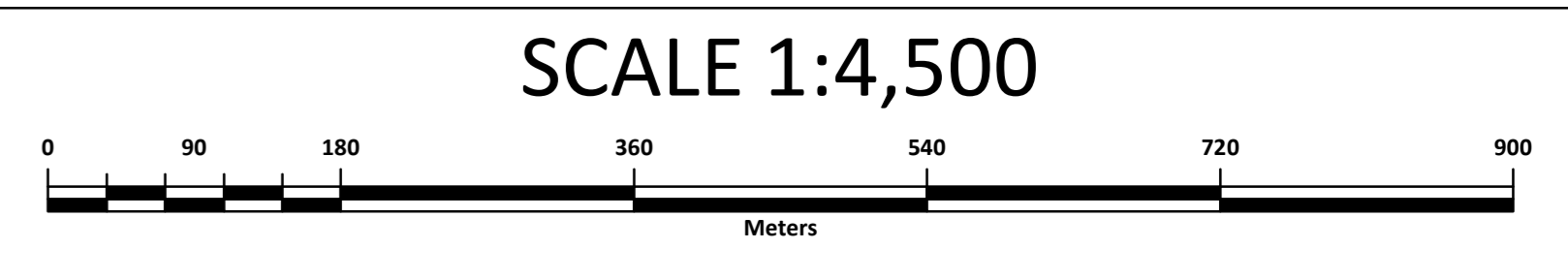



**Nagar Parishad, Pipliyamandi
District - Mandsaur (M.P.)**

Map Title **CITY BASE MAP**

- Legend**
- Municipal Boundary
 - Railway Line
 - National Highway
 - State Highway
 - Major Road
 - Other Road
 - Drainage / Nala
 - River
 - Pond / Tank / Reservoir
 - Important Landmark



Project Title
Preparation of GIS Base Maps and Conducting Multi-Purpose Household Survey in Cluster-P (Neemuch, Singoli, Malhargarh, Pipliyamandi, Shamgarh, Suwasra)

- Sources**
- (1) Survey of India Toposheet No. :45 P/4, & 45 L/16 on Scale 1: 50,000
 - (2) WorldView-02 Satellite Data Procured from National Remote Sensing Centre (NRSC), Hyderabad. Acquisition Date : 3rd April, 2014
 - (3) Ward Gazette Notification : No. 23, Dated 6th June 2014

Urban Administration & Development Department
Government of Madhya Pradesh, Bhopal
Palika Bhavan, 6 No Bus Stop, Shivaji Nagar, Bhopal - 462016 (MP)

Prepared by
 J M Environet Private Limited
D-829, Behind Fortis Hospital Malviya Nagar, Jaipur Rajasthan, India
Web: www.jmenvironet.org

VERIFIED AND APPROVED BY

Chief Municipal Officer	Nodal Officer	Revenue Officer / Engineer	Project Manager
Name & Signature	Name & Signature	Name & Signature	Name & Signature
Version: 1.0	Revision: 1.2	Date: 10th Sep., 2016	