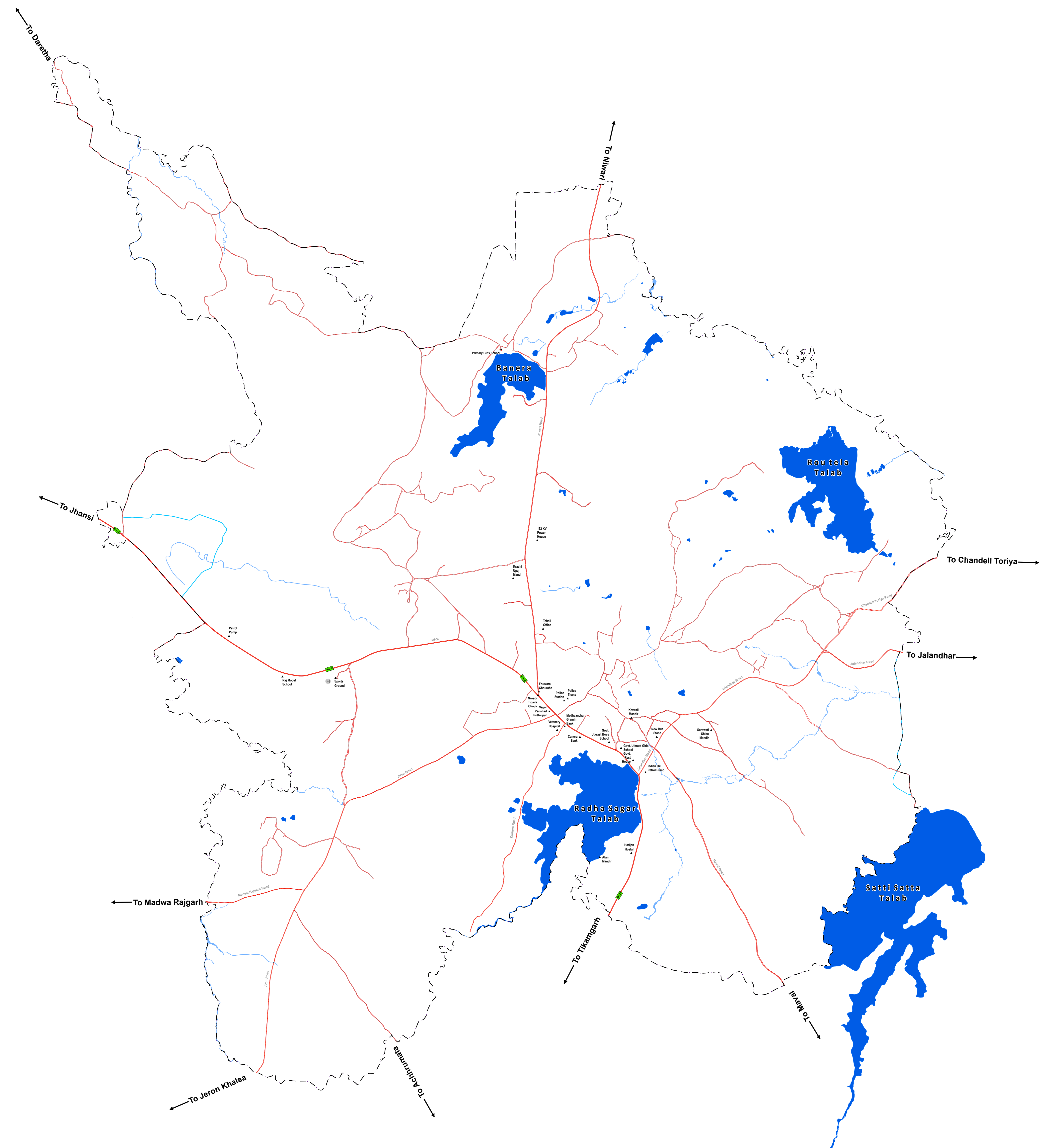


78°42'45"E 78°43'30"E 78°44'15"E 78°45'0"E 78°45'45"E 78°46'30"E 78°47'15"E

25°15'0"N
25°14'15"N
25°13'30"N
25°12'45"N
25°12'0"N
25°11'15"N



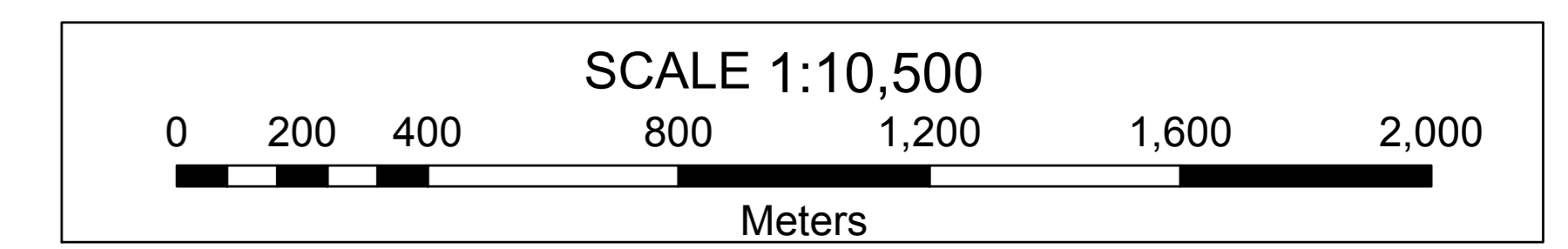

78°42'0"E 78°42'45"E 78°43'30"E 78°44'15"E 78°45'0"E 78°45'45"E 78°46'30"E 78°47'15"E

Nagar Parishad, Prithvipur District - Tikamgarh (M.P.)

Map Title
**Base Map of Municipal Council Area
Without Ward Boundary**

Legend

- Important Landmarks
- National Highway
- State Highway
- Major Road
- Other Road
- Bridge / Culvert
- Municipal Boundary
- Drainage / Nala
- Pond / Tank / Reservoir
- Road
- Helipad



Project Title
Preparation of Property Tax Register based on GIS & Multi Purpose Household Survey with Technical Handholding Support in Cluster-R/11 (Nowgaon,Hatta,Hindoria,Badi,Begamganj,Mandideep,Raisen,Deori,Jeron-Khalsa,Prithvipur,Baldevgarh)

- Sources**
- (1) Survey of India Toposheet No.: 54K/12 & 54K/16 on Scale 1: 50,000
 - (2) WorldView-02 Satellite Data sourced from National Remote Sensing Centre (NRSC), Hyderabad. Acquisition Date: 11.11.2013
 - (3) Ward Gazette Notification No.349-2014 Tikamgarh, Dated 29.04.2014

Urban Administration & Development Department
Government of Madhya Pradesh, Bhopal
Palika Bhavan, 6 No Bus Stop, Shivaji Nagar, Bhopal - 462016 (MP)

Prepared by **IL&FS | Environment**
IL&FS Environmental Infrastructure & Services Ltd.
2nd Floor, M. M. Tower Plot No - 8 & 9 Udyog Vihar Phase-IV
Gurgaon-122001 Haryana Web: www.ilfsindia.com

VERIFIED AND APPROVED BY

| | | | |
|-------------------------|------------------|----------------------------|------------------|
| Chief Municipal Officer | Nodal Officer | Revenue Officer / Engineer | Project Manager |
| Name & Signature | Name & Signature | Name & Signature | Name & Signature |

Version: 1.0 Revision: 0.0 Date: