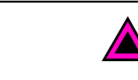





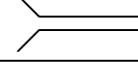




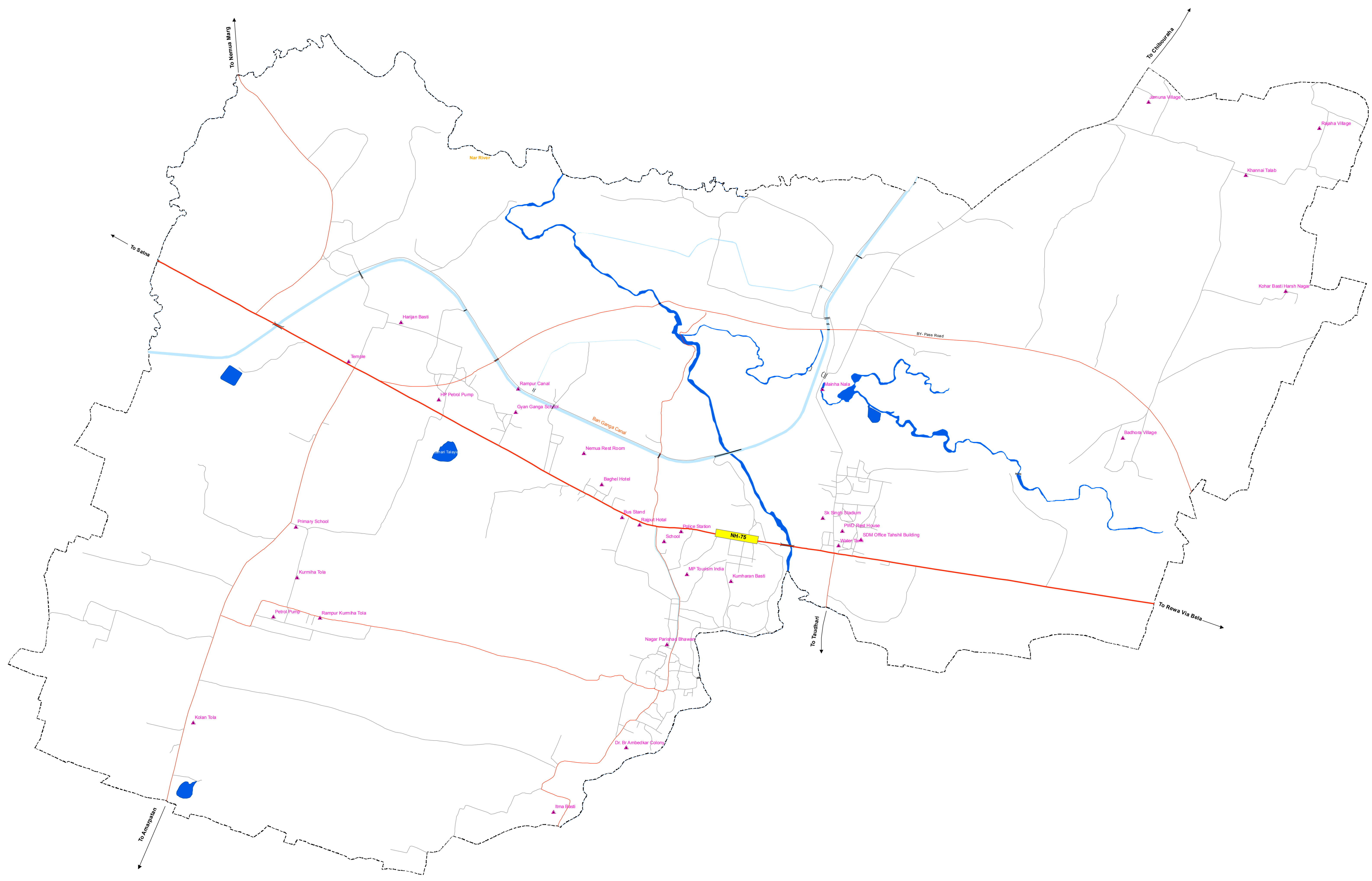

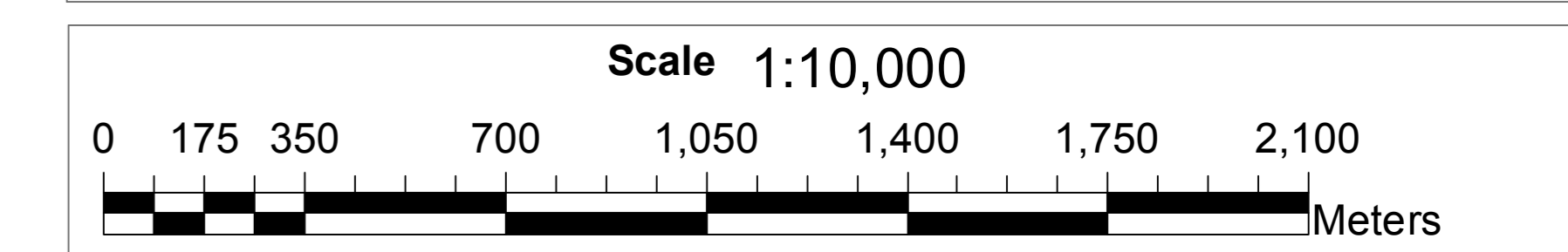



Nagar Parishad, Rampur Baghelan District - Satna (M.P.)


Map Title CITY BASE MAP


- Legend**
-  Important Landmarks
 -  Municipal Boundary
 -  National Highway
 -  State Highway
 -  Major Road
 -  Other Road
 -  Bridge/Culvert
 -  River
 -  Drainage / Nala
 -  Canal
 -  Pond / Tank / Reservoir



Project title
Preparation of Property Tax Register based on GIS & Multi Purpose Household Survey - Cluster Q13
 (Baikunthpur, Sirmour, Chitrakoot, Maiher, Rampur-Baghelan, Churhat, Umaria, Pali, Shahdol, Dhanpuri, Burhar, Pasan, Bijuri)

Sources :
 (1) Survey of India Toposheet No.: 63 H/2 on Scale 1: 50,000
 (2) WorldView-02 Satellite Data Procurement Date : December 2013
 (3) Ward Gazette Notification Dated: March 14, 2014

Submitted to:

Urban Administration & Development Department
Government of Madhya Pradesh, Bhopal
 Palika Bhavan, 6 No Bus Stop, Shivaji Nagar,
 Bhopal - 462016 (MP)

Prepared By

TATA CONSULTING ENGINEERS LIMITED
 Tower-A, 4th Floor, 247 Park, Lal Bahadur Shastri
 Marg Vikhroli (West), Mumbai-400083

VERIFIED AND APPROVED BY

Chief Municipal Officer	Nodal Officer	Revenue Officer/ Engineer	Project Manager
Name & Signature	Name & Signature	Name & Signature	Name & Signature
Version :	Revision :	Date :	